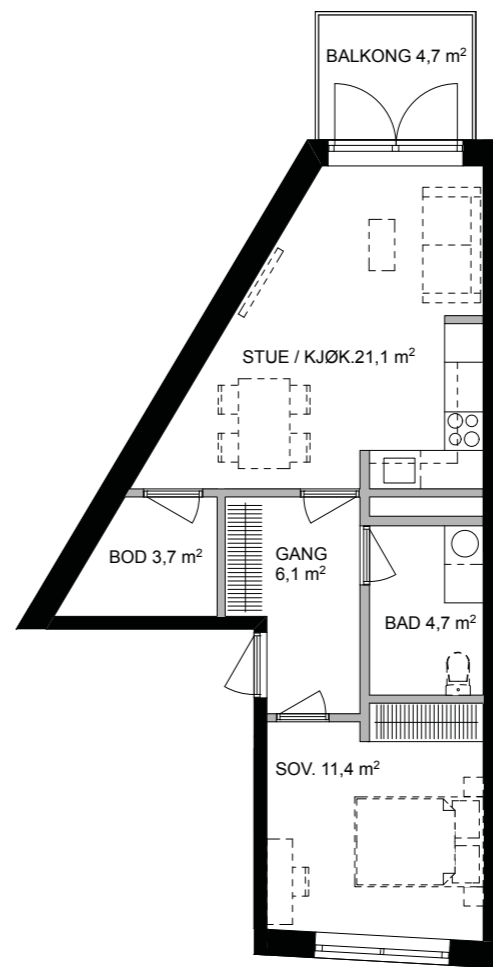
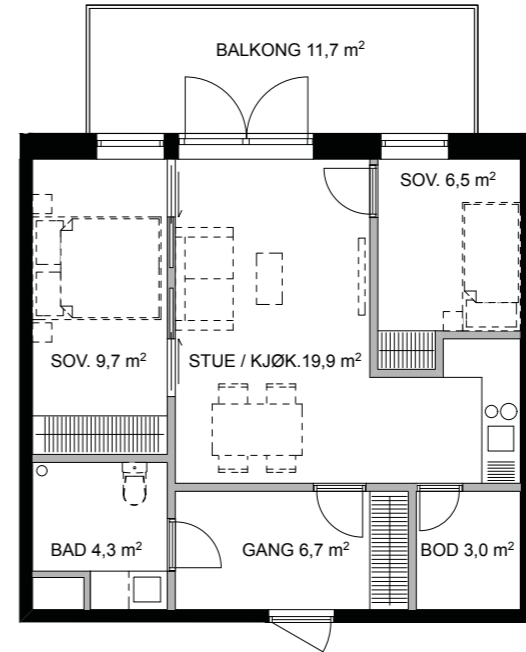
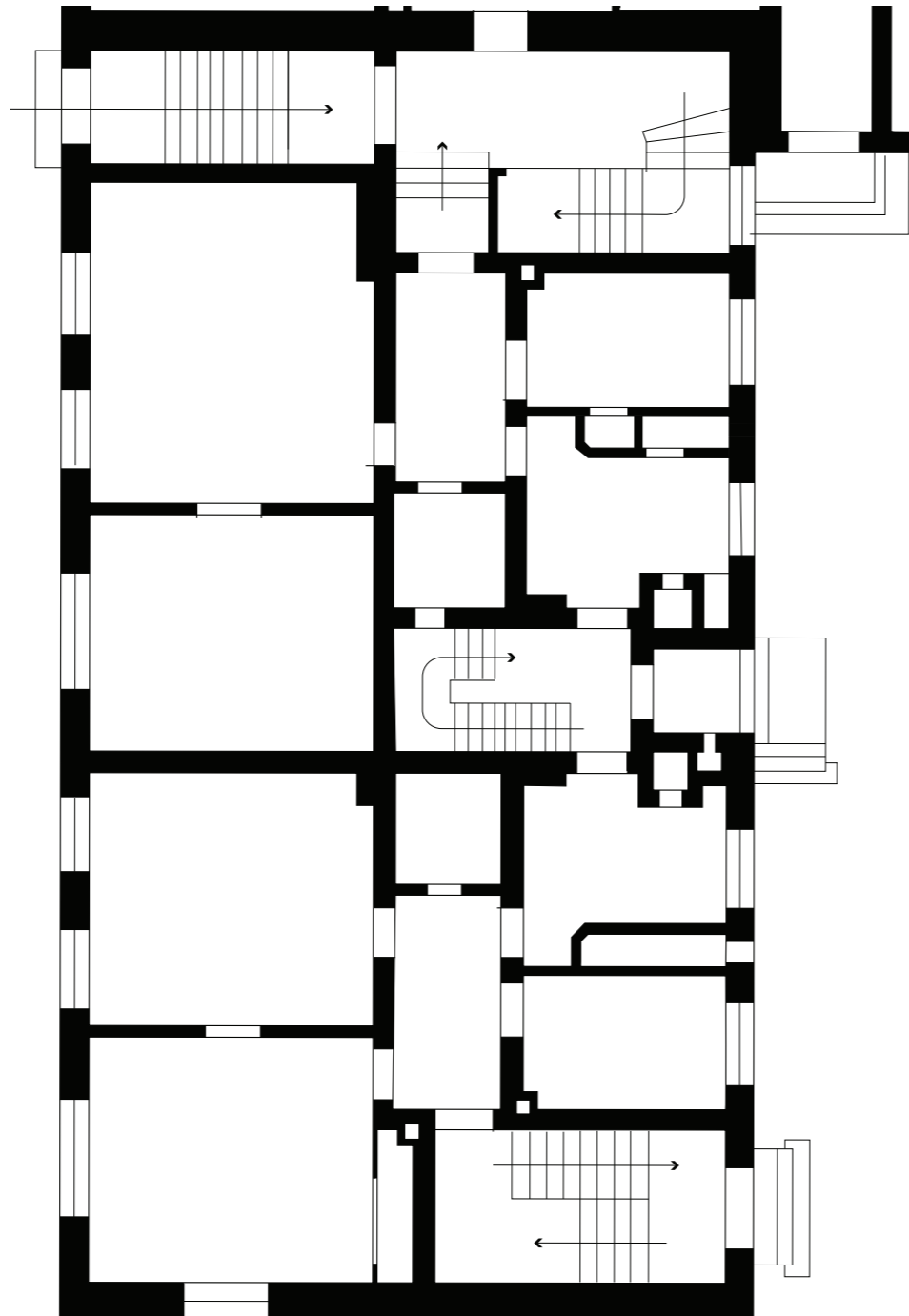


STUDIO HOUSING IN AKERSVEIEN
- New development in a historical context

Josefine Hauknes
Supervisors: Neven Fuchs-Mikac & Julie Aars




Potential sites in central Oslo




Left: Jessenløkka (1919) - Boligdirektøren v/ Harald Hals
Right: Hollenderkvartalet (2016) - 4b Arkitekter

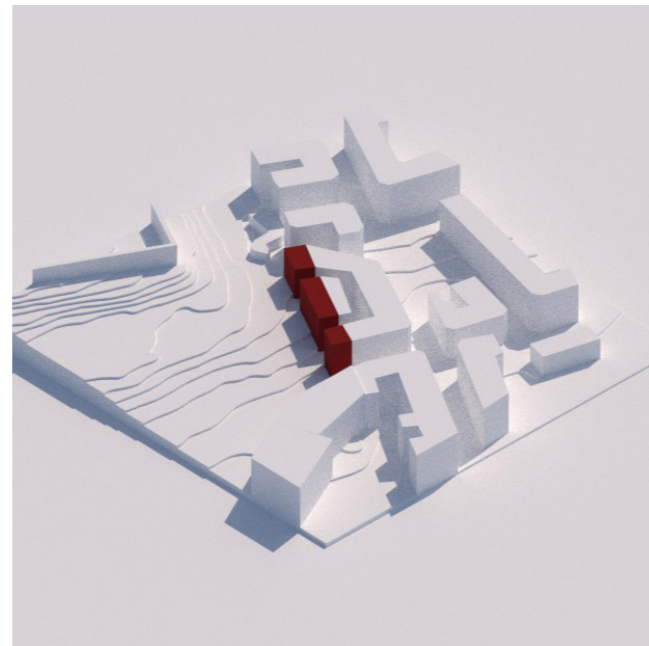
Herslebs gate 32
Regular perimeter block




Akersveien 20
Irregular perimeter block



Schweigaards gate 62
Border between structures

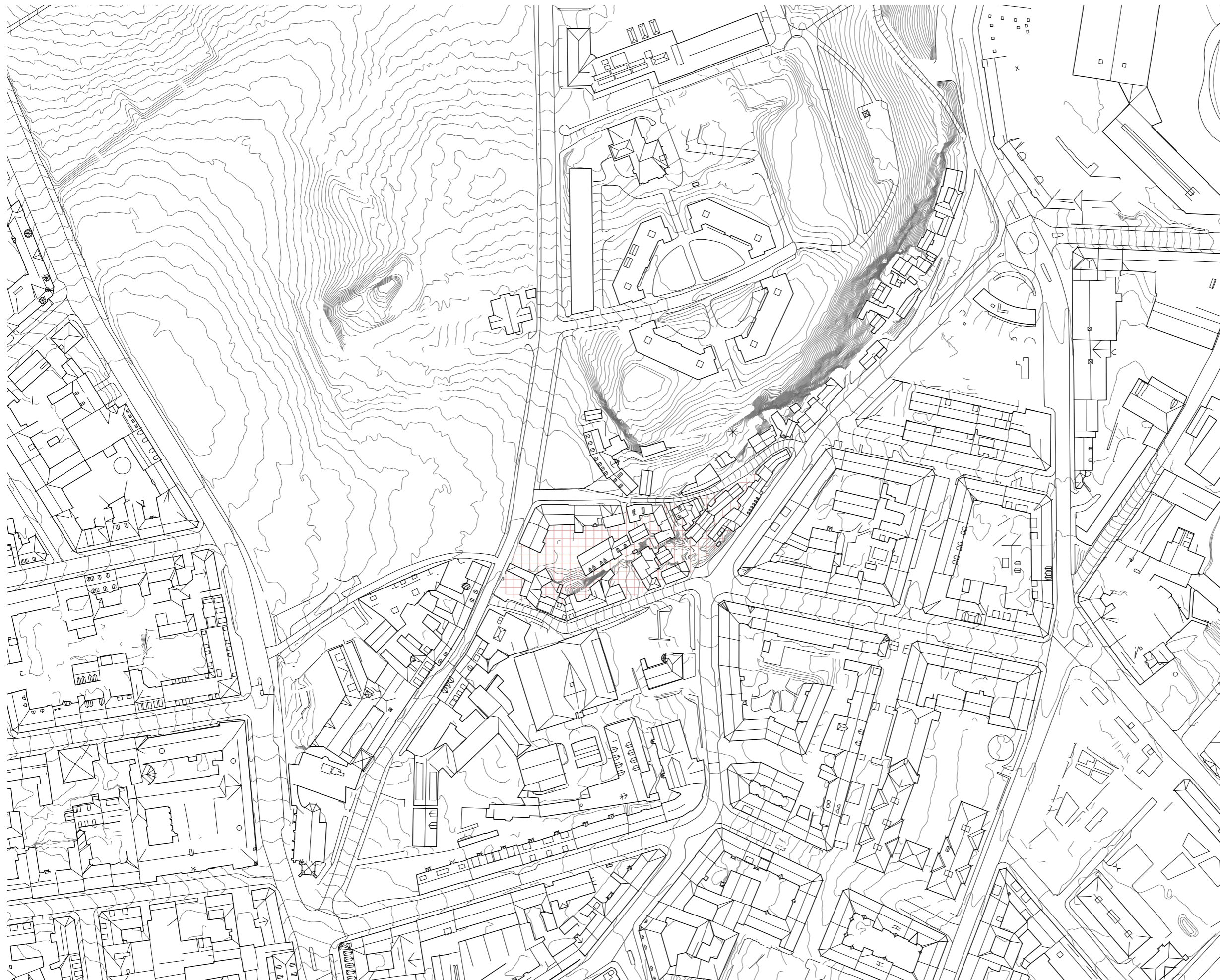


Colletts gate 56-60
Possibility to extend overall structure





Site location



Akersveien



Damstredet



Dops gate



Vår Frelsers gravlund



1830



1860



1940



2017



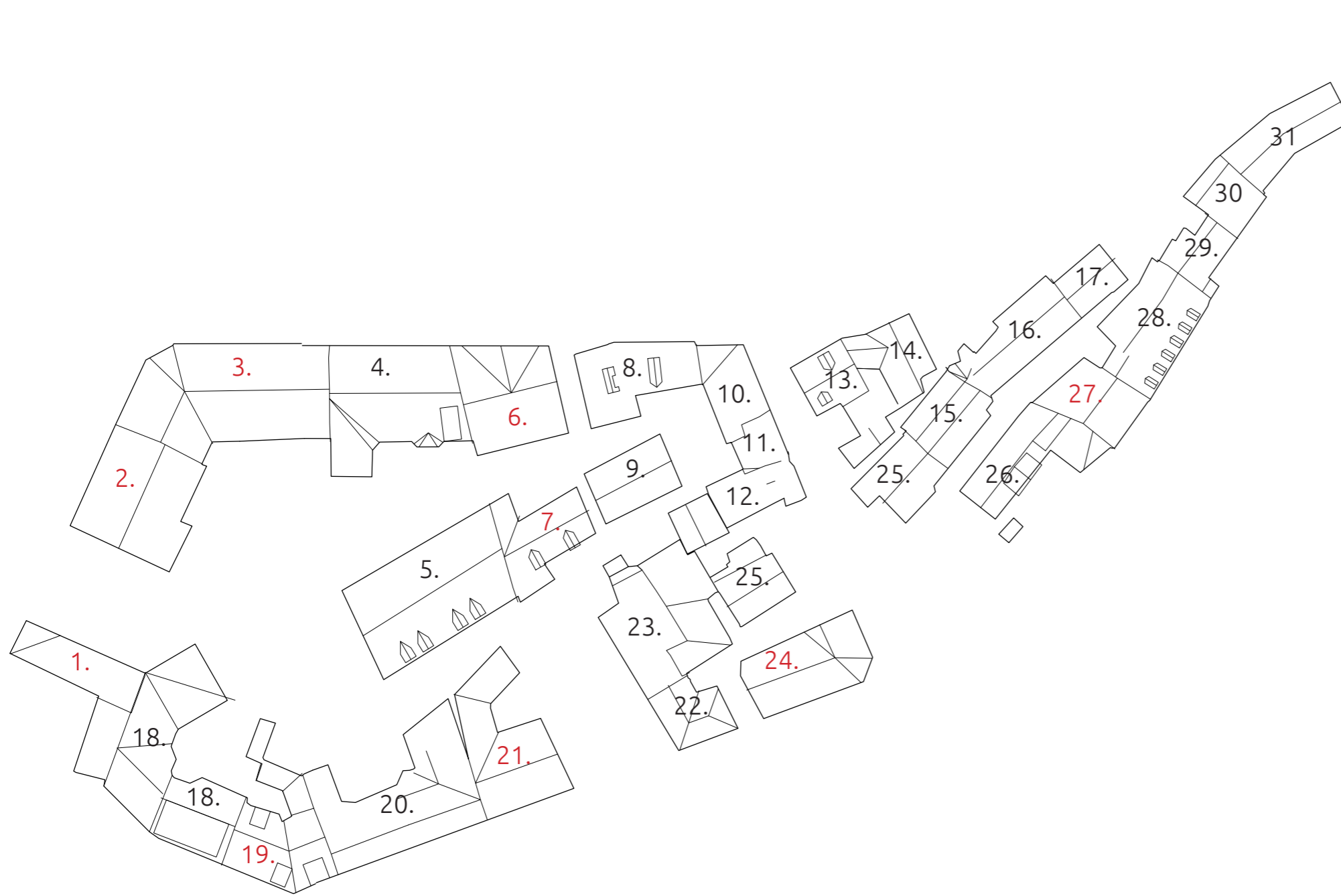
Photographer left: Anders Beer Wilse, 1917. Right: K. Almås, 1923



Left, Sverre Adolf Hennum, 1933. Right, Gunnar Jørgensen, early 1900




Left: Hans Holmboe Vogt, 1908. Right : Foto Film AS, ca 1960-70

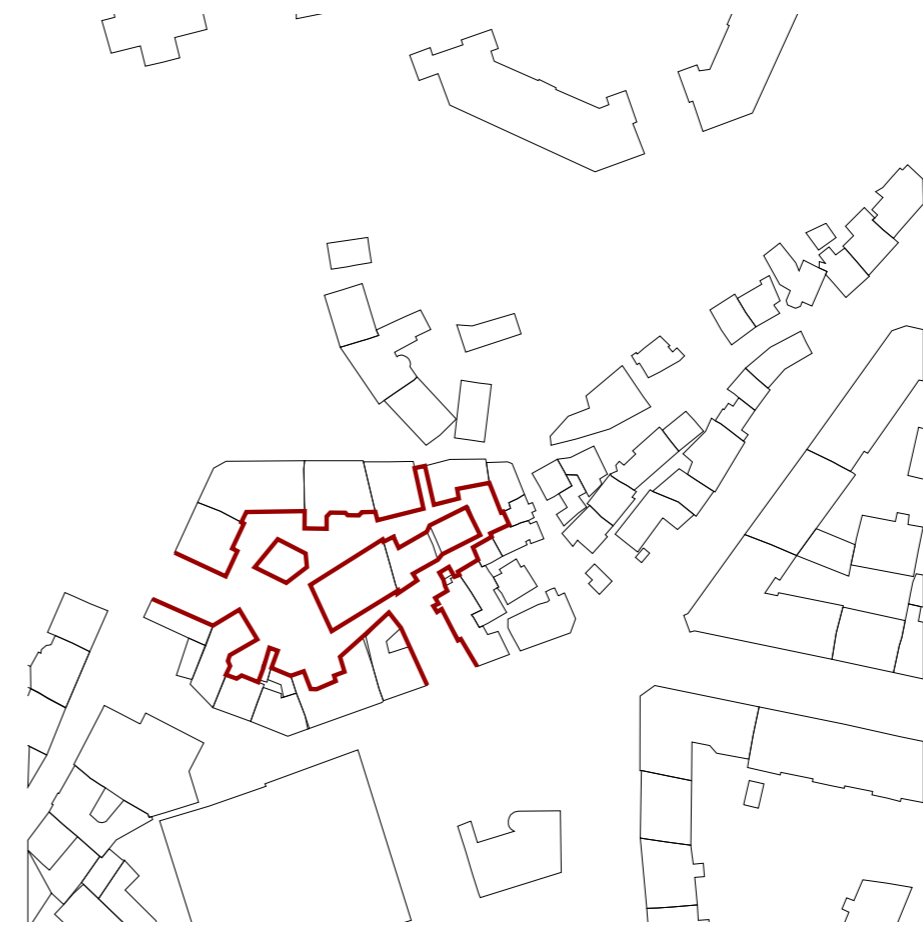


1. Akersveien 18 Bygård 1883 Office space	9. Damstredet 8 Bygård Mid 1800 Dwelling	17. Damstredet 22 Wooden house 1850 Dwelling	24. Dops gate 12 Wooden house Early 1800 Dwelling
2. Akersveien 20 Brick house 1859 Architecture office	10. Damstredet 12 Bygård 1859 Dwelling	18. Dops gate 4 Bygård 1860-1894 Dwelling	25. Fredensborgveien 28b Wooden house 1800s Dwelling
3. Damstredet 2 Bygård 1859 Dwelling Grocery shop	11. Damstredet 12B Wooden house Late 1800 Dwelling	19. Dops gate 5 Bygård 1859 Dwelling Boutique	26. Fredensborgveien 30 Wooden house 1875 Dwelling
4. Damstredet 4 Bygård 1866 Dwelling	12. Damstredet 12C Wooden house Early 1800 Dwelling	20. Dops gate 6 Bygård 1861 Dwelling	27. Fredensborgv. 30b Bygård late 1800 Dwelling Instrument shop
5. Damstredet 4 Bygård 1887? Dwelling	13. Damstredet 14 Brick house late 1800 Dwelling	21. Dops gate 7 Bygård 1859 Dwelling Dentist	28. Fredensborgv. 32 Bygård Early 1827 Dwelling
6. Damstredet 8 Brick house Mid 1800 Shared office	14. Damstredet 16 Brick house 1815 Dwelling	22. Dops gate 9 Bygård 1863 Dwelling	29. Fredensborgv. 32b House Early 1800 Dwelling
7. Damstredet 8 Bygård 1859 Dwelling Adverticing agency	15. Damstredet 18 Wooden house 1820 Dwelling	23. Dops gate 10 House Early 1800 Dwelling	30. Fredensborgv. 34 Bygård Mid 1800 Dwelling
8. Damstredet 8 Wood house Early 1800 Dwelling	16. Damstredet 20 Wooden house 1801 Dwelling	23. Dops gate 11 Bygård 1880 Dwelling Hairdresser	31. Fredensborgv. 36 Bygård Mid 1800 Dwelling


Description of buildings in area.
Red: Buildings including a public function.



Building shapes



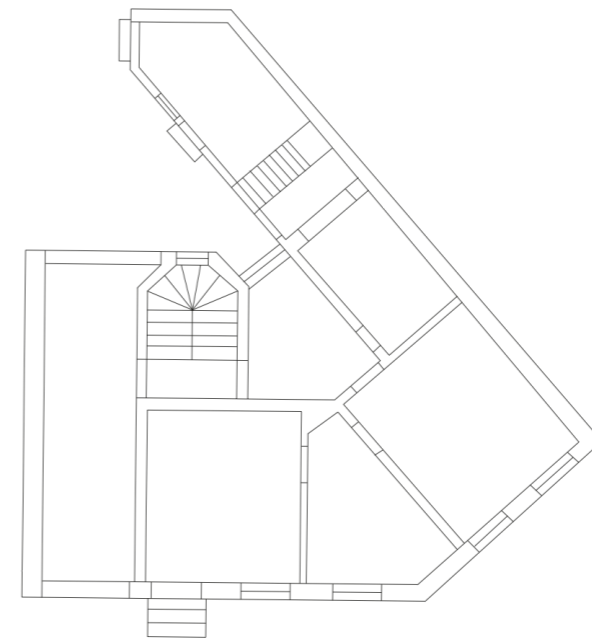
Outdoor spaces and backyard



Typical house in area
Dops gate 10, wooden houses



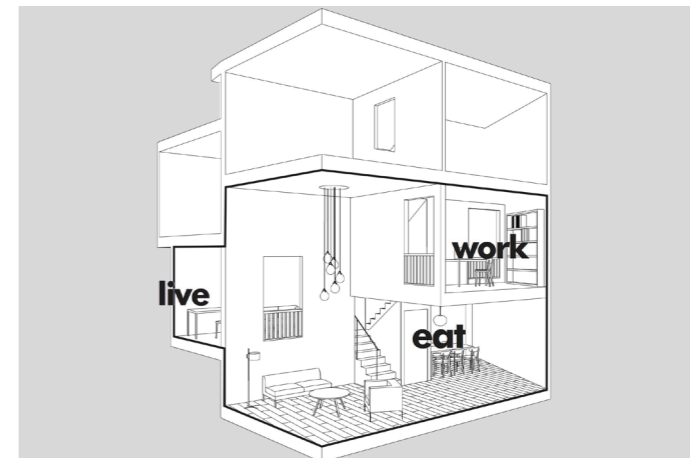
Typical Bygård in area
Dops gate 5, Bygård





Existing situation

- Family dwellings
- Dwelling combined with studio
- Variation in experience of spaces and relation between spaces.



Reference project: Sheperdess Walk 1
Arch: Jaccaud Zein Developer: Solidspace.



Close block by filling in empty lots



Build next to gable walls



Rebuild corner



Architecture office
Akersveien 20



Void between brick building and firewall
Akersveien 20




Brick shed in backyard
Akersveien 20



Bygård and corner
Akersveien 18










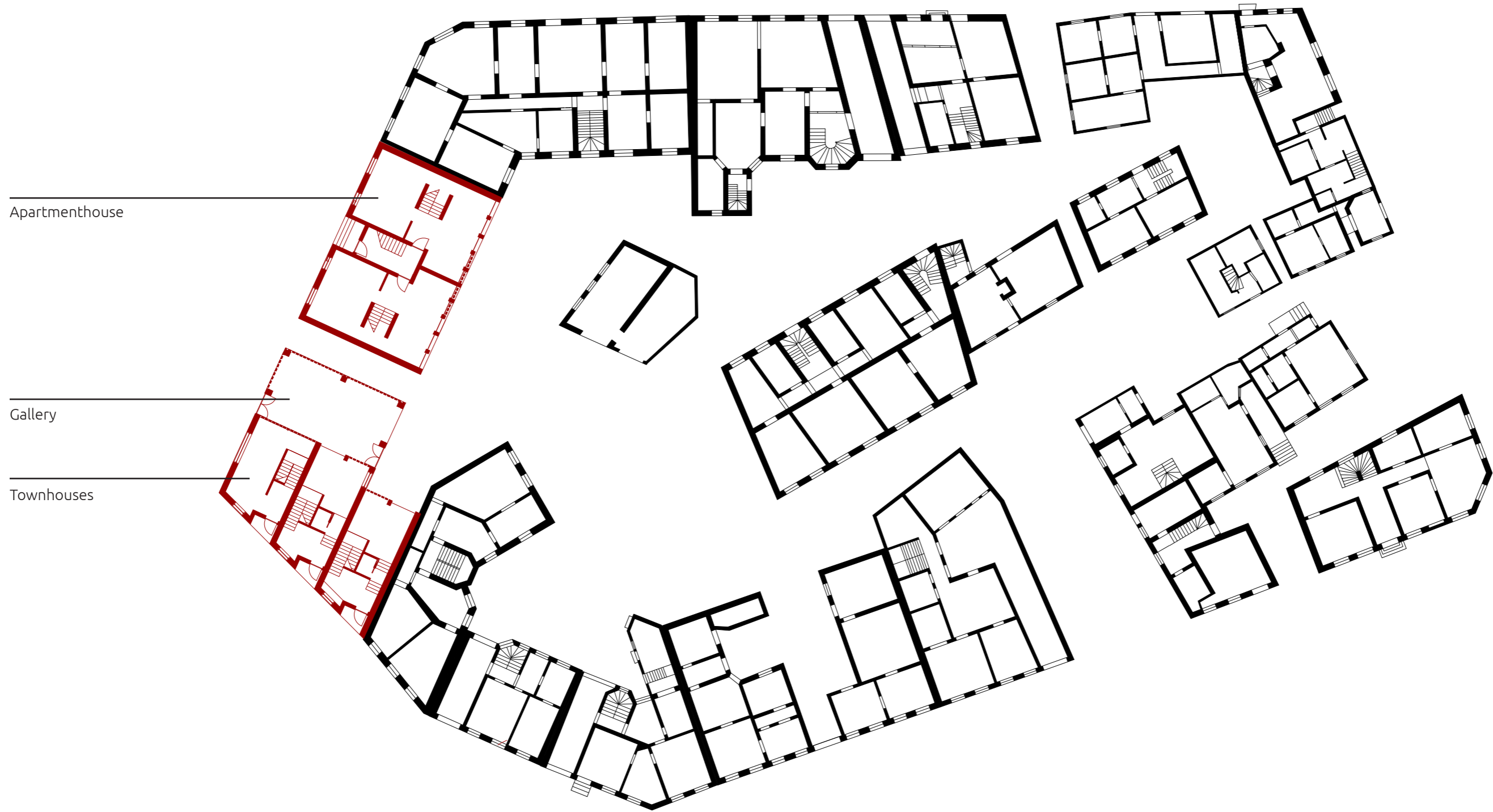
Meeting between buildings




Entrance situations



Window type and composition
 Damstredet 2 to Dops gate 12, from left







Left: Apartment house
Right: Townhouse

