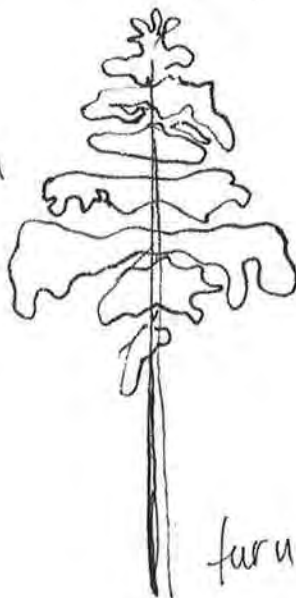


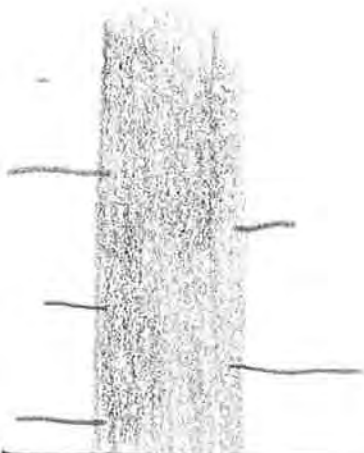
fern

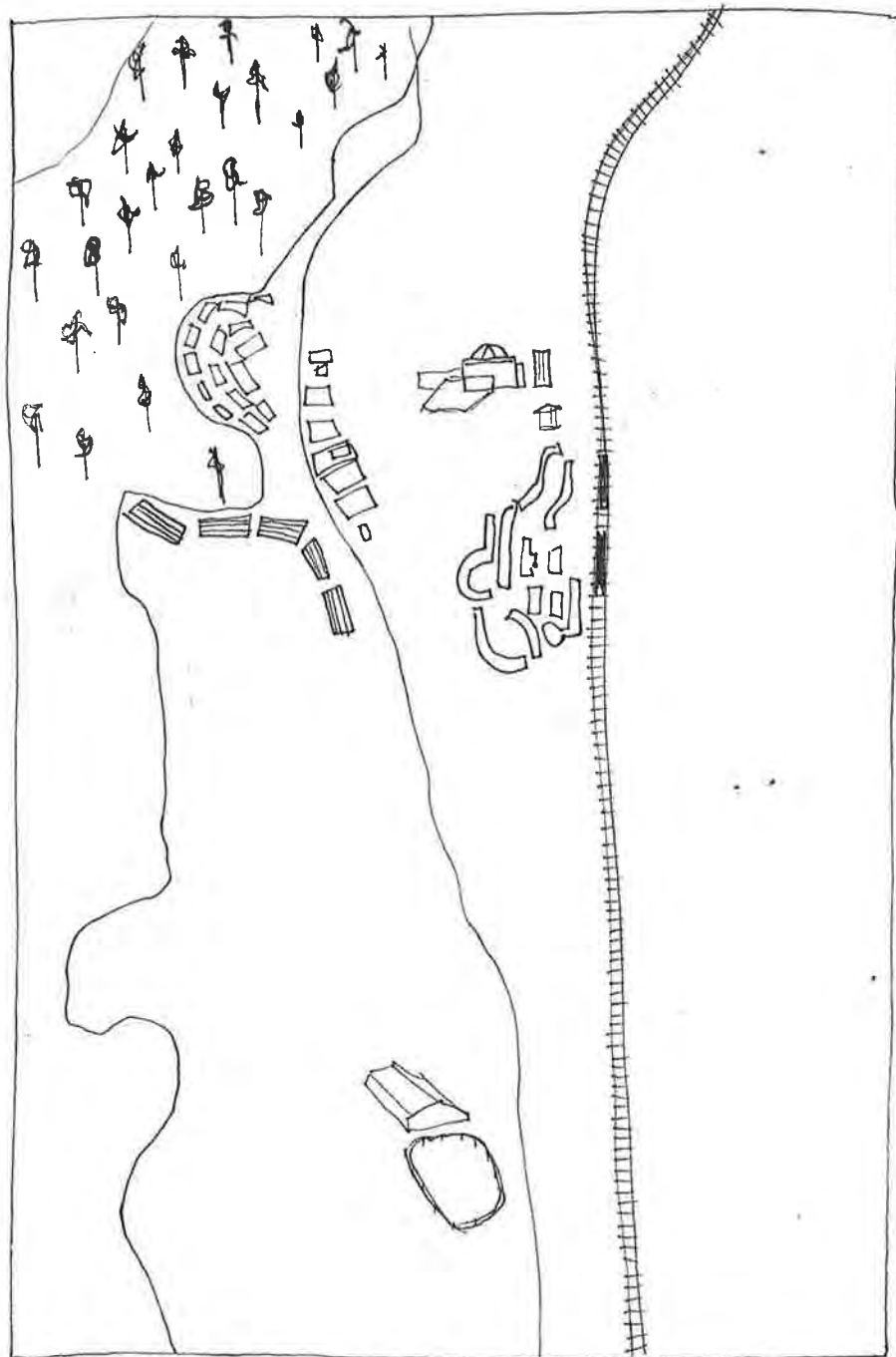


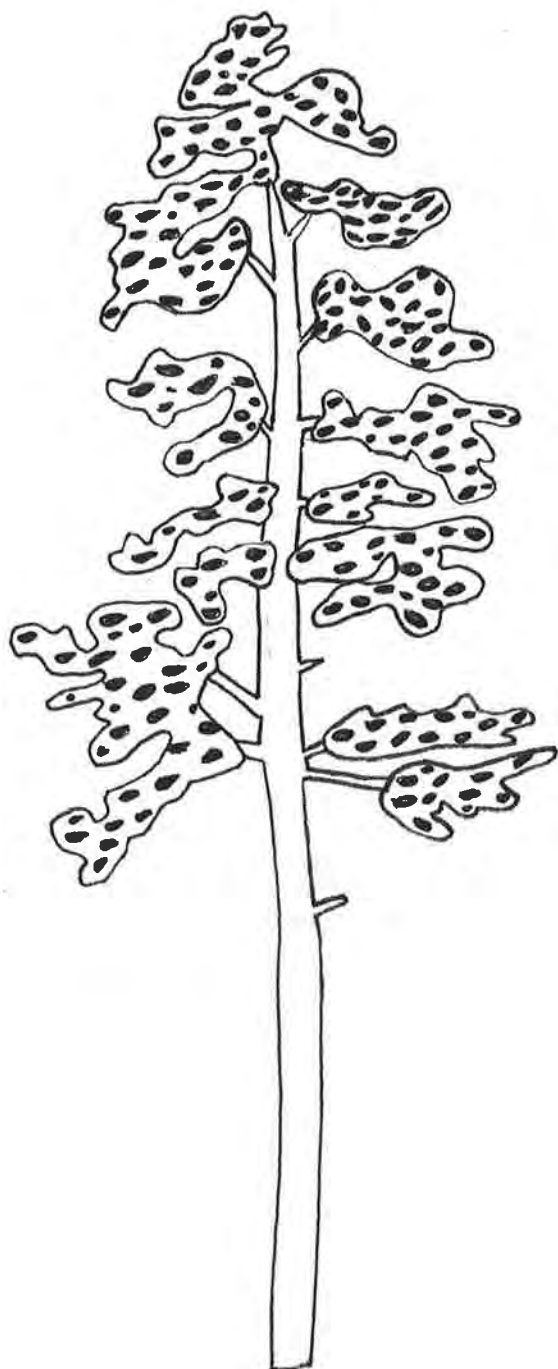
fern

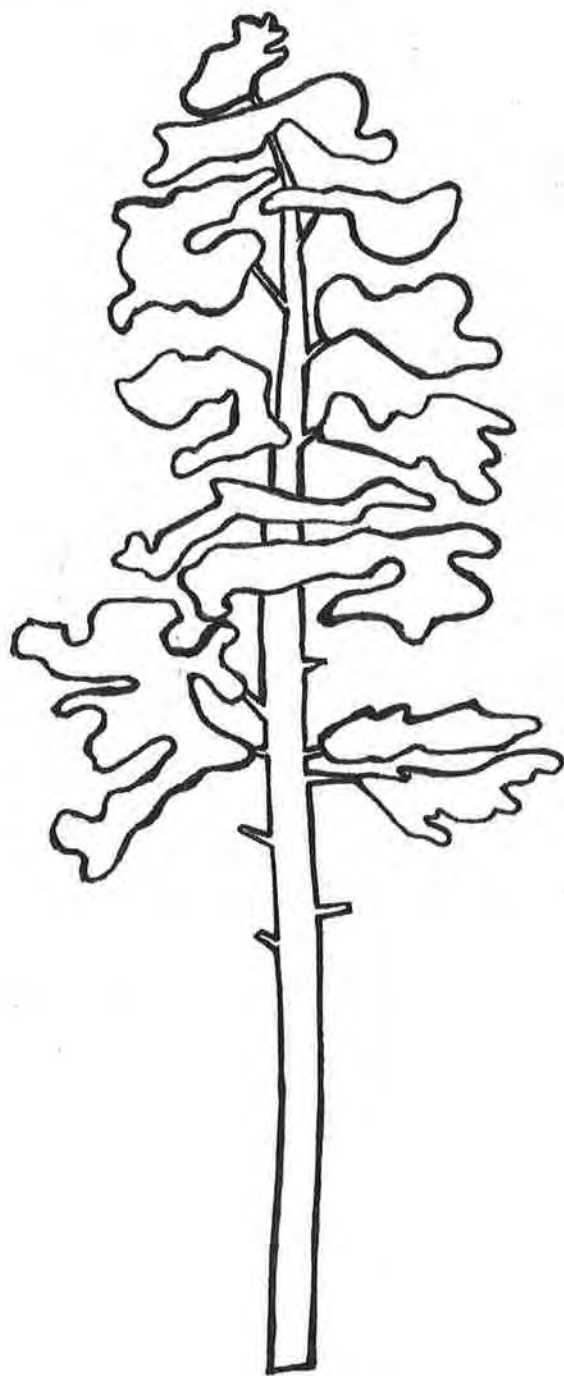


fern






































m





0-3 3-5 5-12 12-16 16-20 20-40 40+




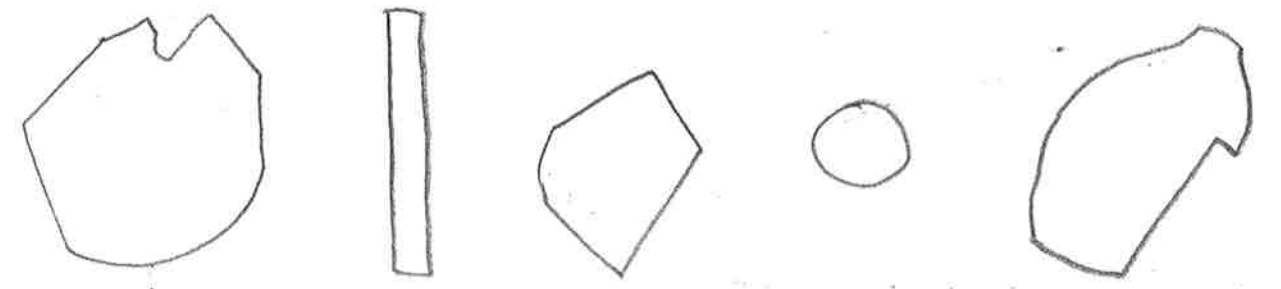


"ADVARER OM
GHETTO -
TILSTANDER"

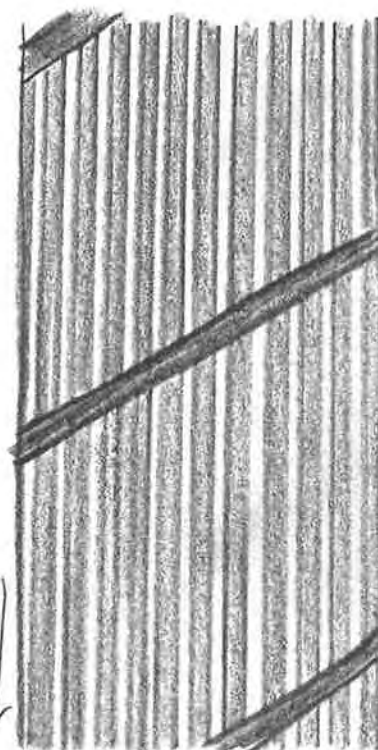

"FLYTT TIL
HOLMLIA, JONAS"

HOMO
LUDENS

HOMO
LUDENS

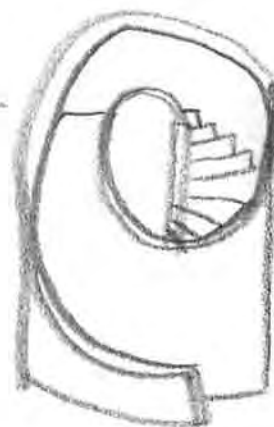






møket nok til å
ha god utsikt


lyst nok til å
kunne se hvor
en går

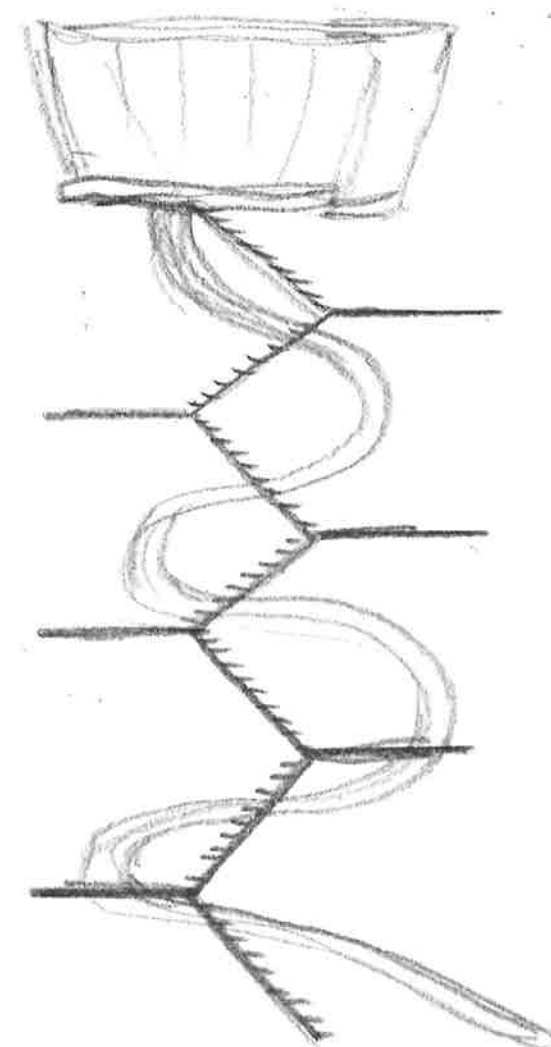


↑
trappe
opp
rutsler
ned
↓

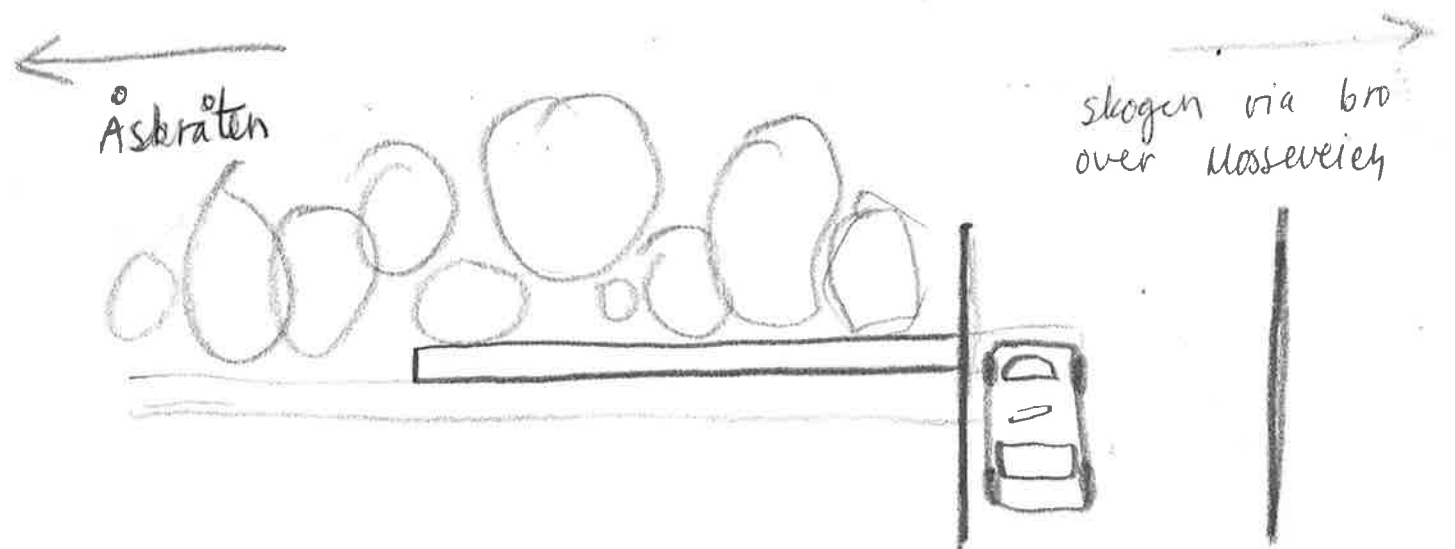



samle
observasjoner
samle tanker



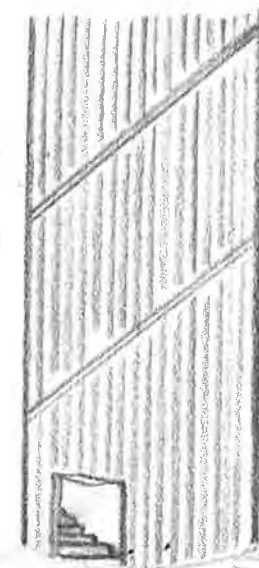



fysisk bekvemt lek
+ rollespill (militæret,
Mesterens mester)
støpt
en form/struktur
+ elementer av
stål









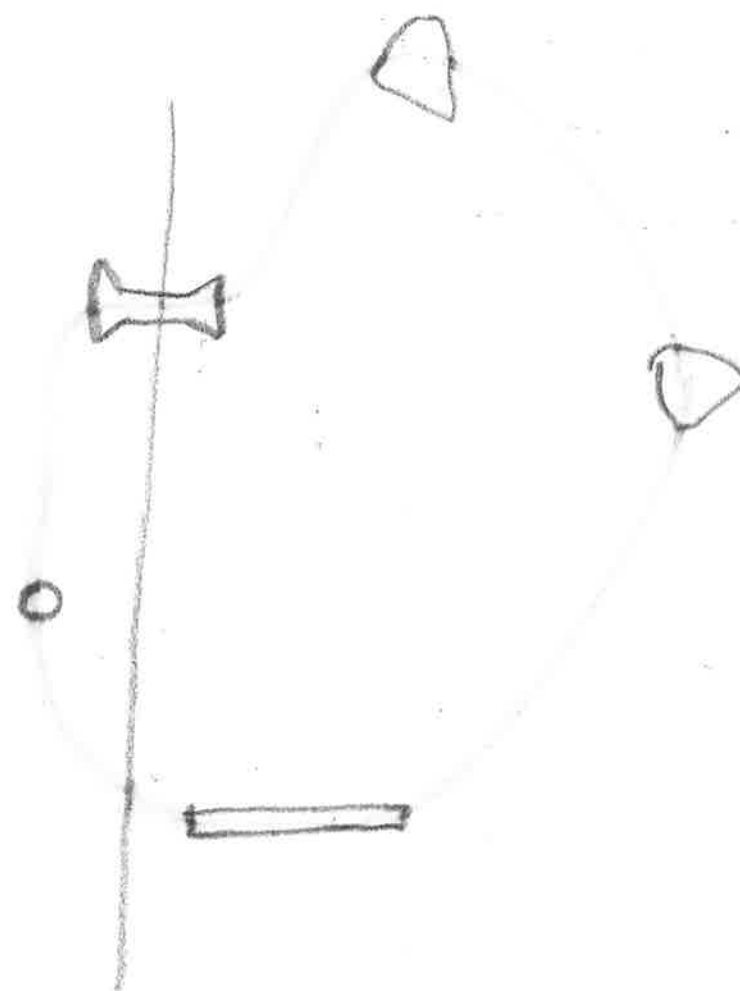
light




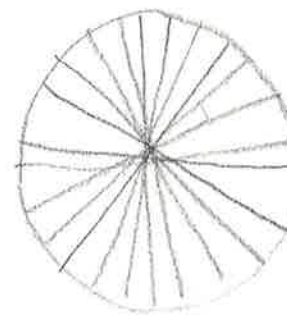


hvor høy er en furu?
ofte 20-30 m i
sør-Norge

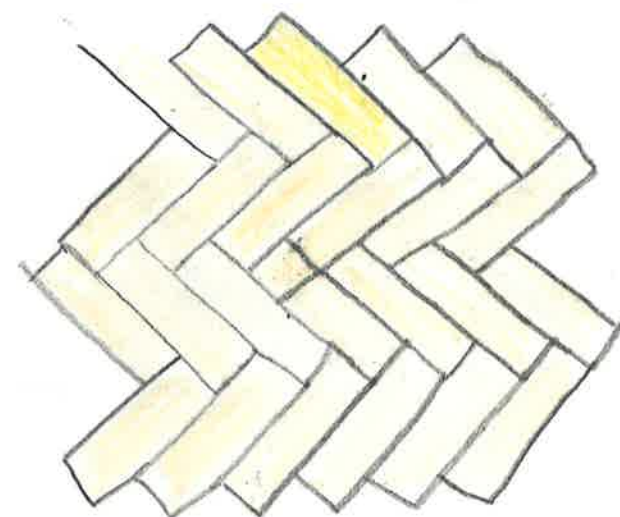






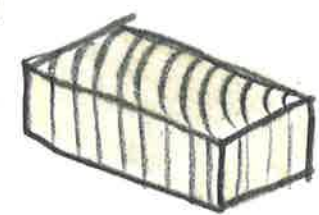


Sildebein / fiskebein



Gatestein av tre / trebrolegging
for naturstieler

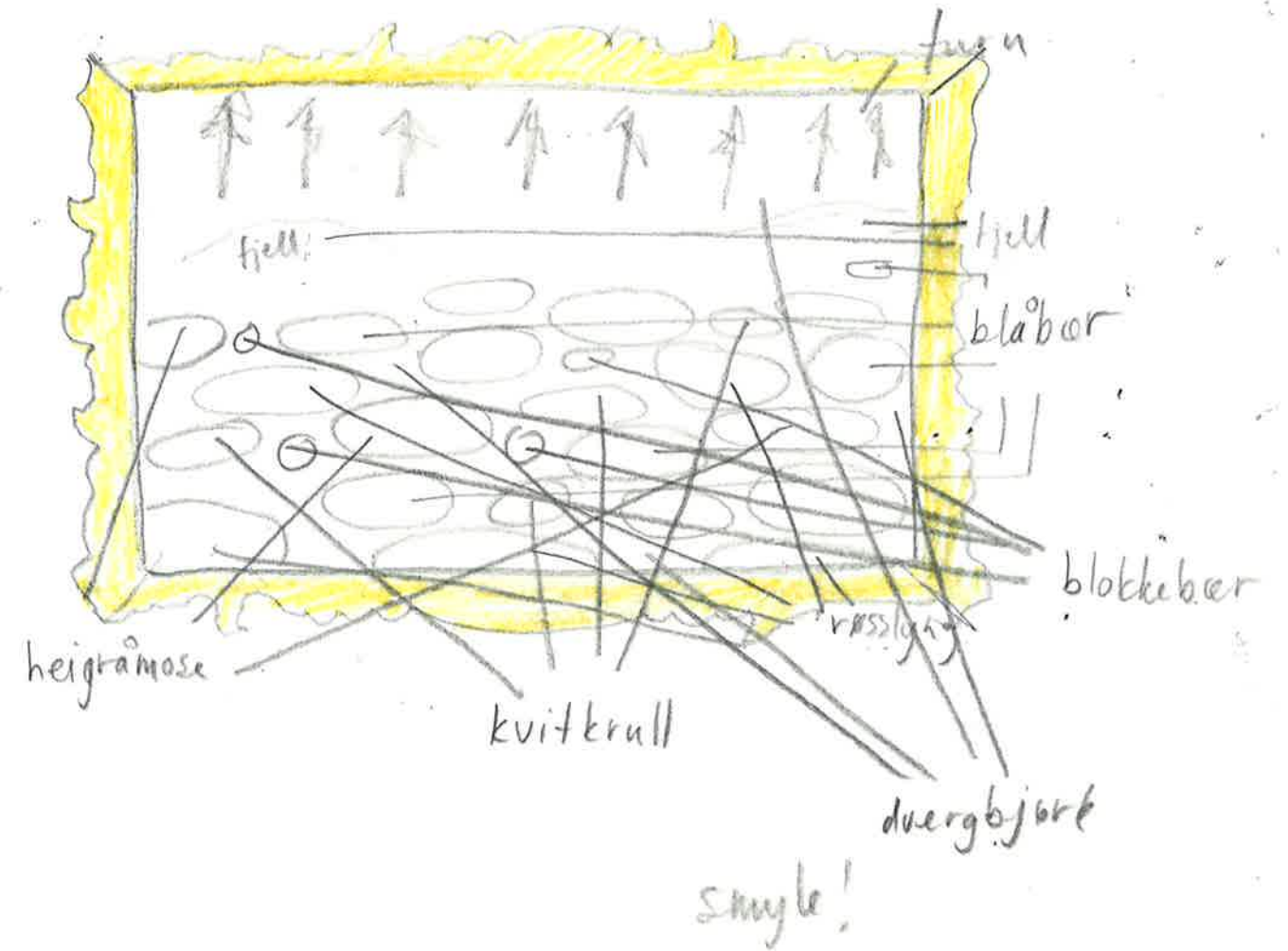
råtnet
den?



som en myk murstein

naturslide (collage)

det ene overlapper
det andre



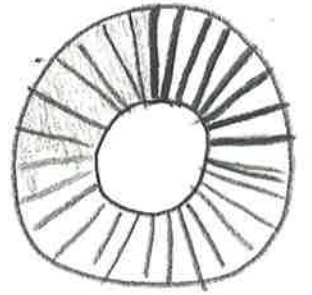
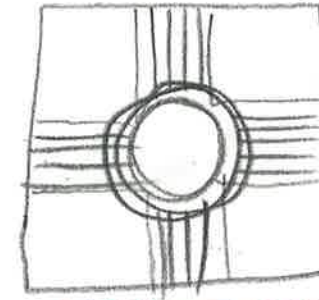




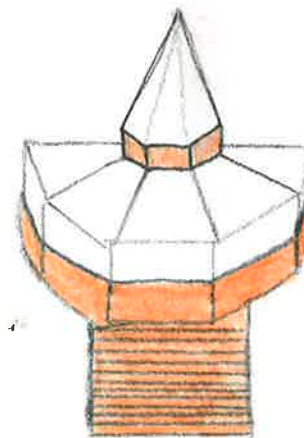
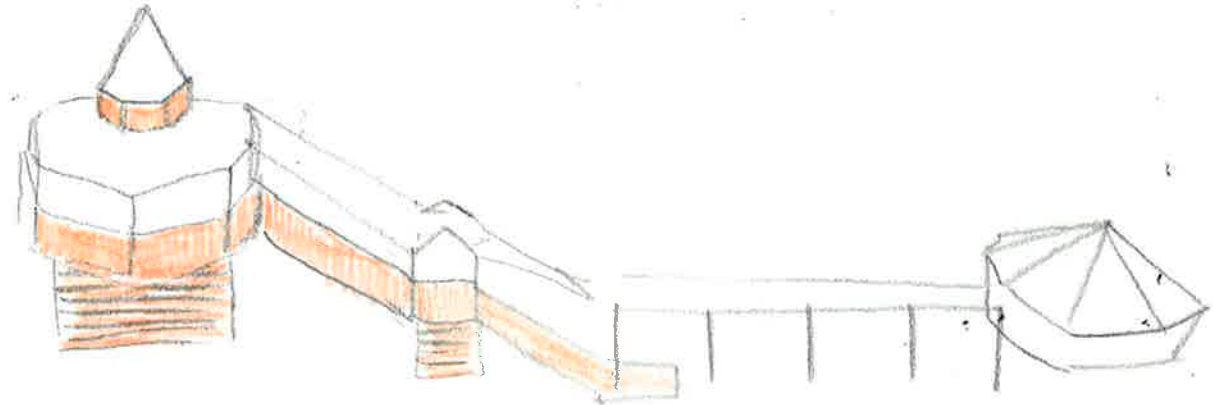
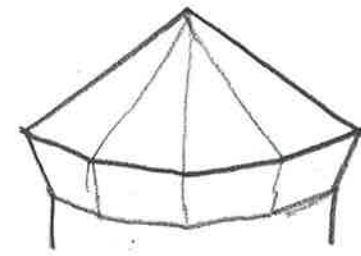
denner er grei, men hvordan
vet man at man er på
lekeruta / ludensløypa / play trail?

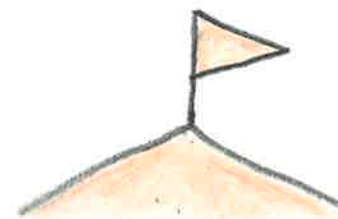







snublesteiner er fine, god idé å
markere i bakken med symbol


kan være belysning (feks søregne lyketolper),
benker, skilt, dekke







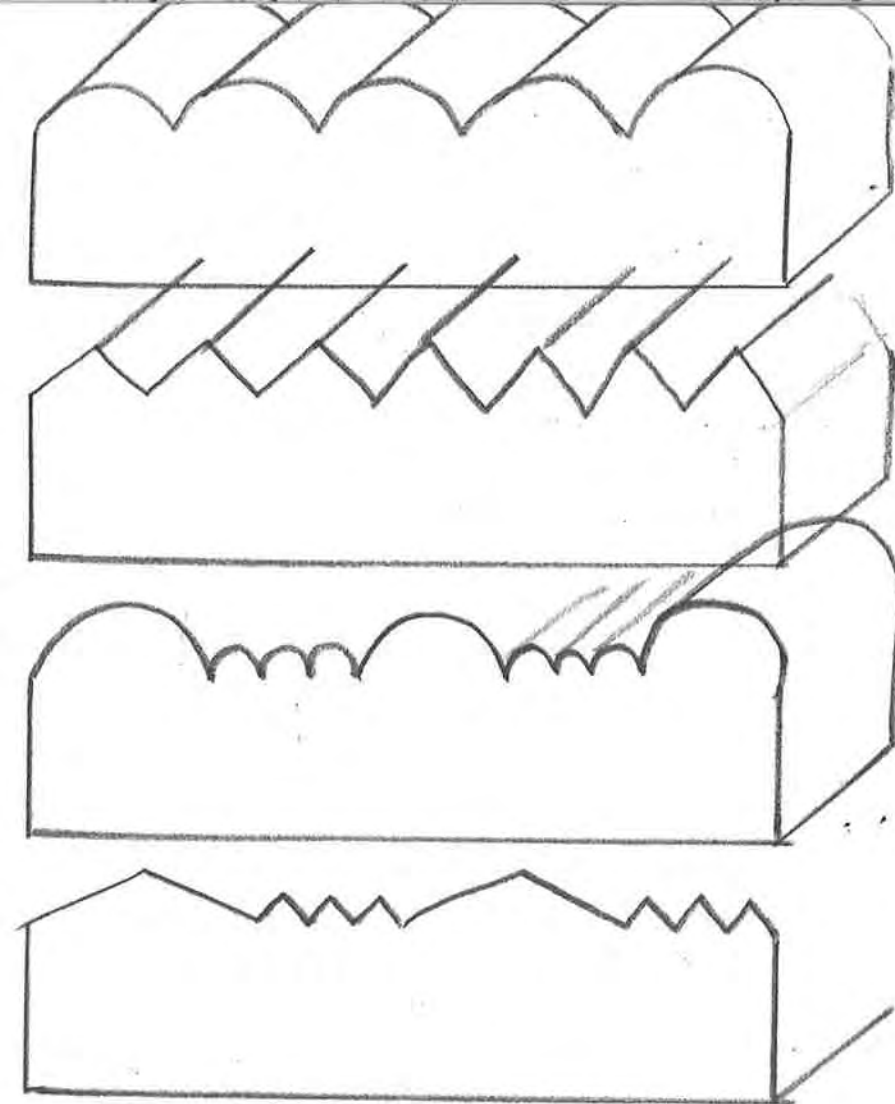




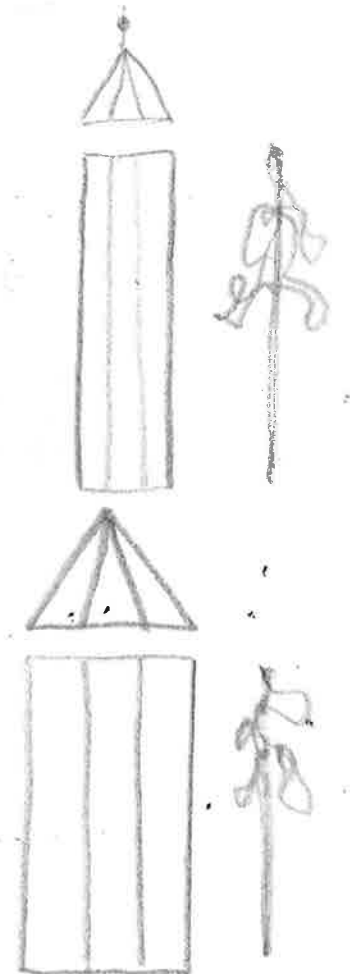
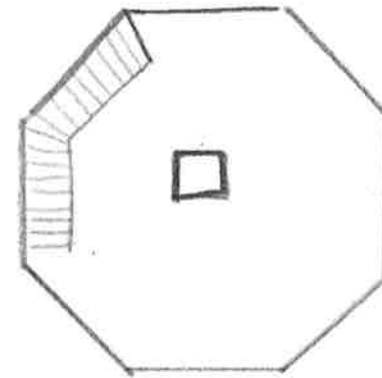
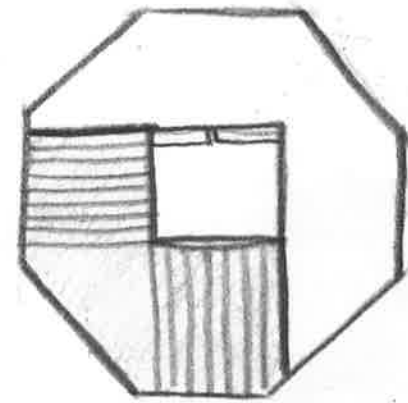
59 m


38 m

MOSSEVEIEN



heis: 1100 x 2100m (innwendig)
3 etg + 25cm dinn
18,5 opptinn

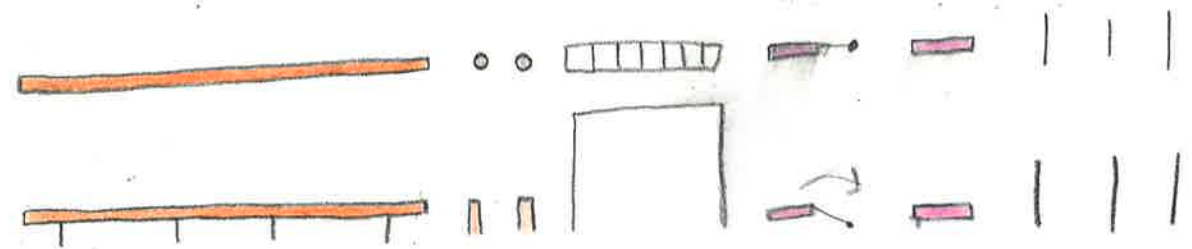




obstacle

magic circle:
litt silly

skape et sted

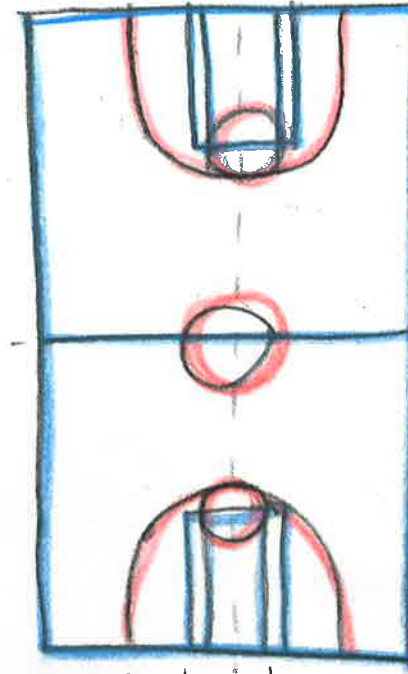


hvitveis

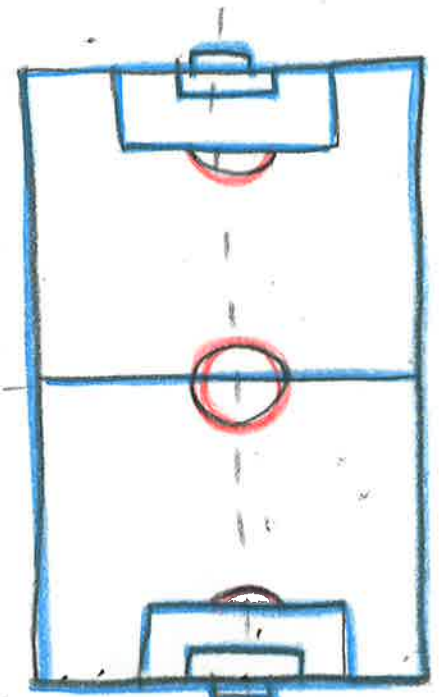
sports fields



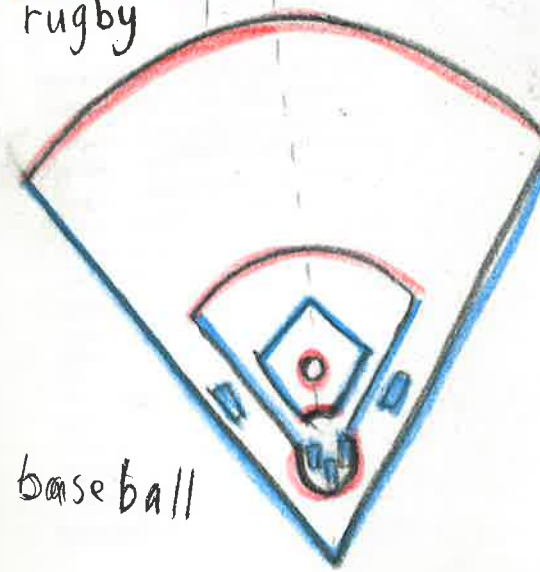
rugby



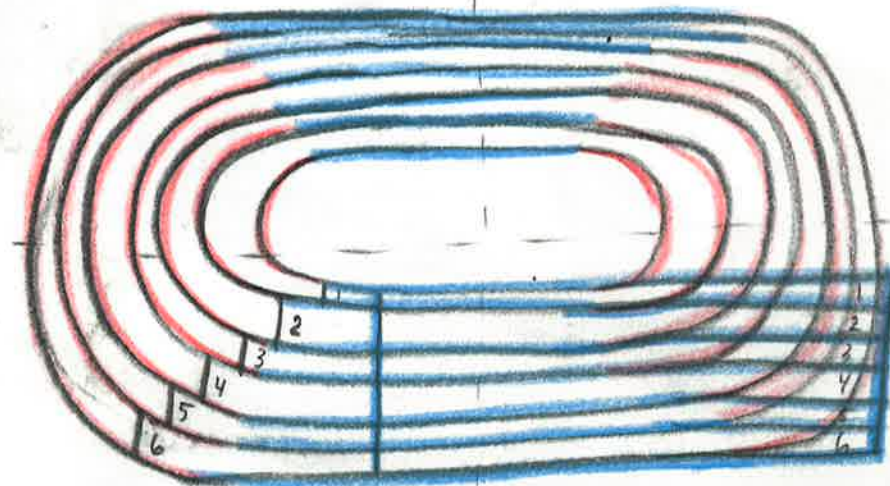
basketball




soccer / football

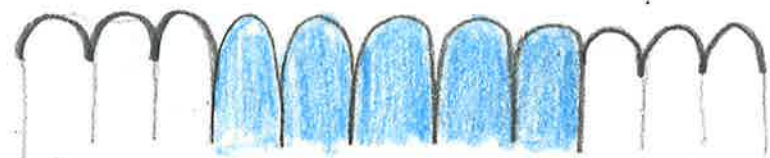
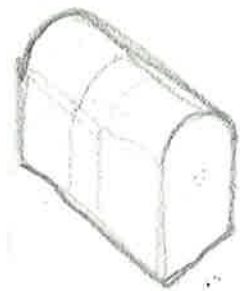


baseball

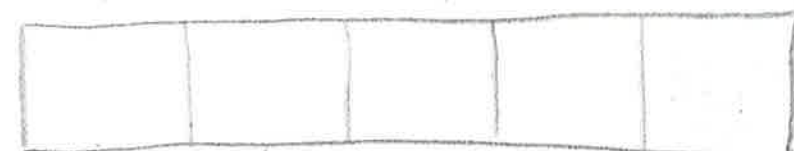



loopedane / running track


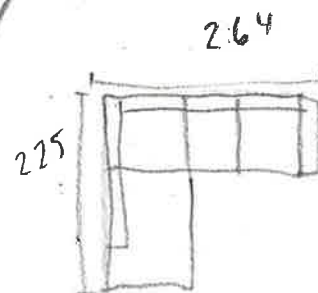




verksted — toalett kjøkken stille arbeidsrom




hjemme-kontor — møterom — atelier — lekerom? konstruere bygge



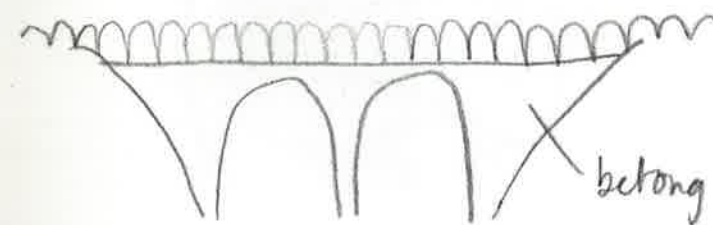
snitt



Hverven-bukta

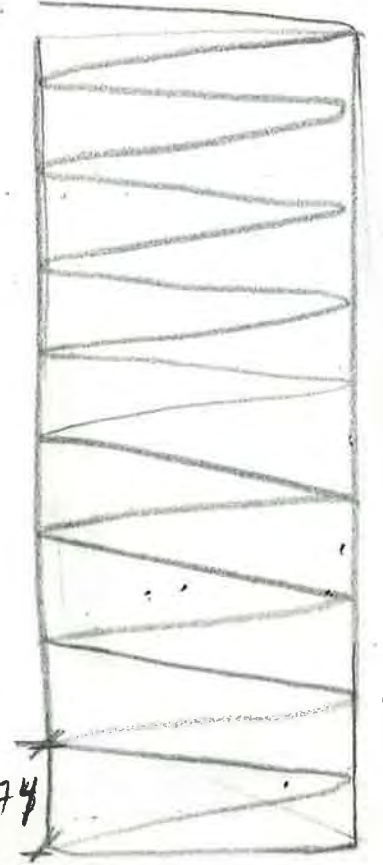
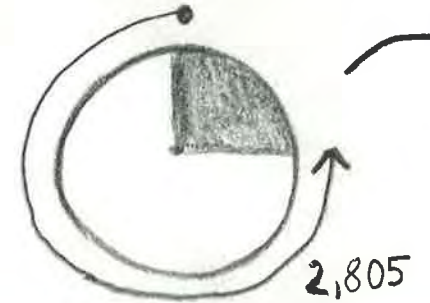

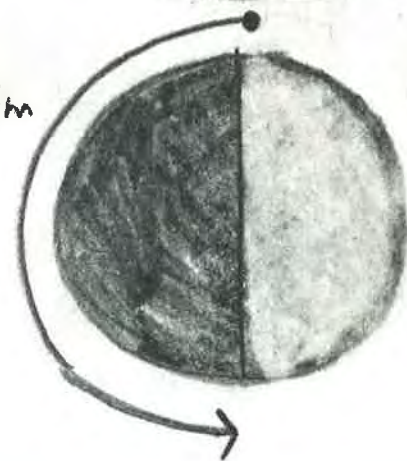
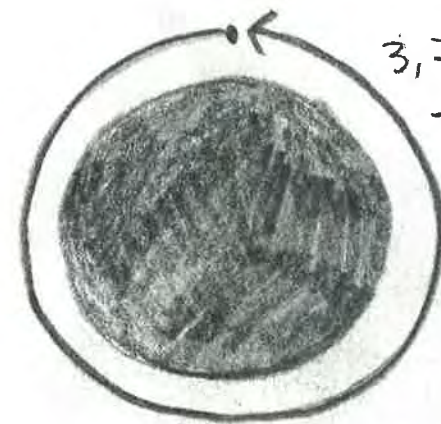
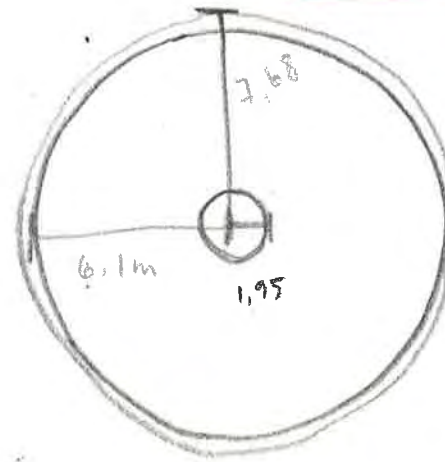


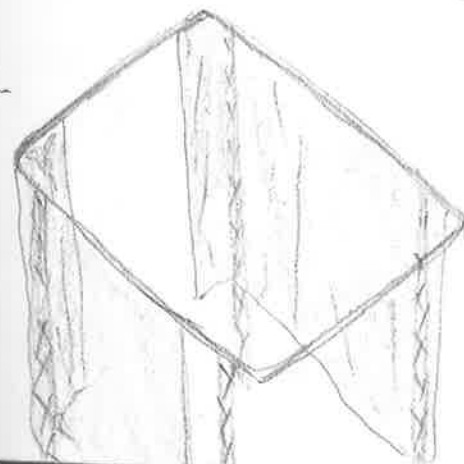
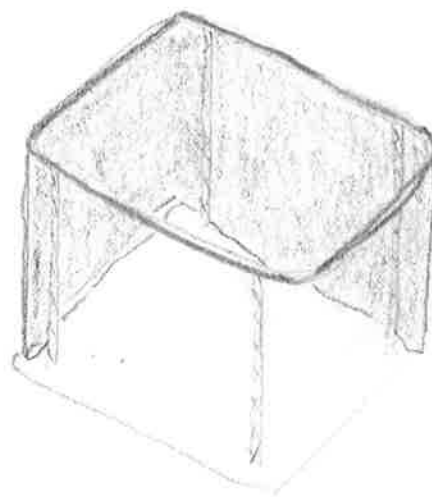
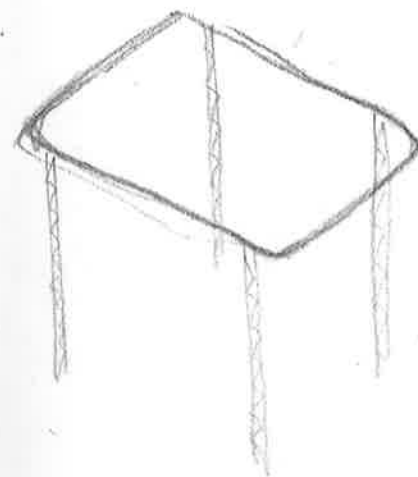

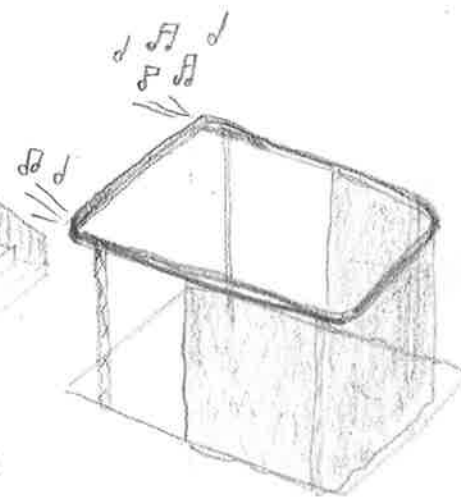

Holm
lia




RUNDETÅRN

repos
ved hver
runde?





forheng
bakteppe
kulisse
skillevegg
fleksibel
veil



furu

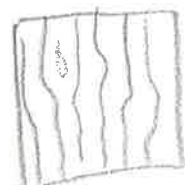


47

pulverlakkert
stål



46



høved



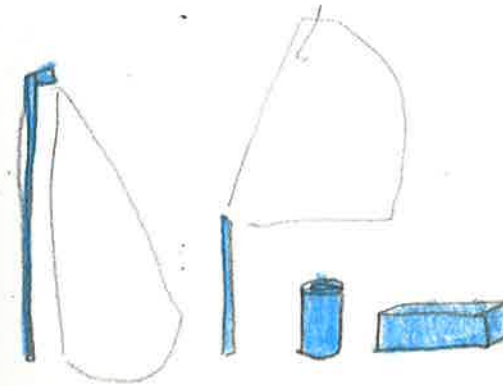
stål



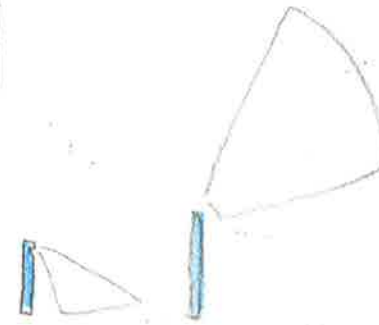
farge / lakkering



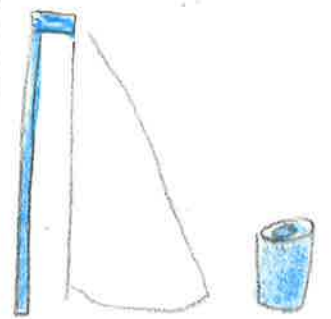
turvei (grus)



sti (skog)



fortau



bebyggelse

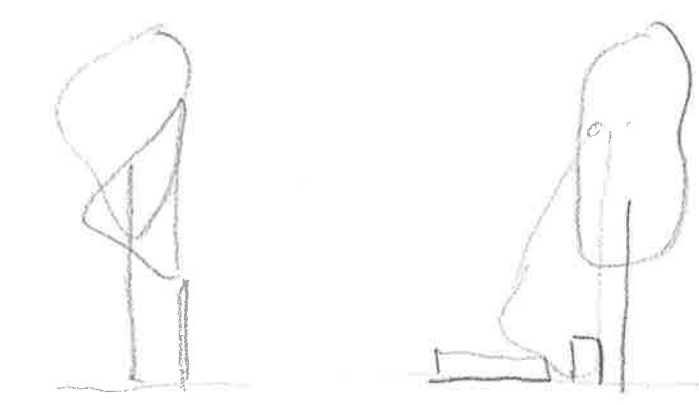
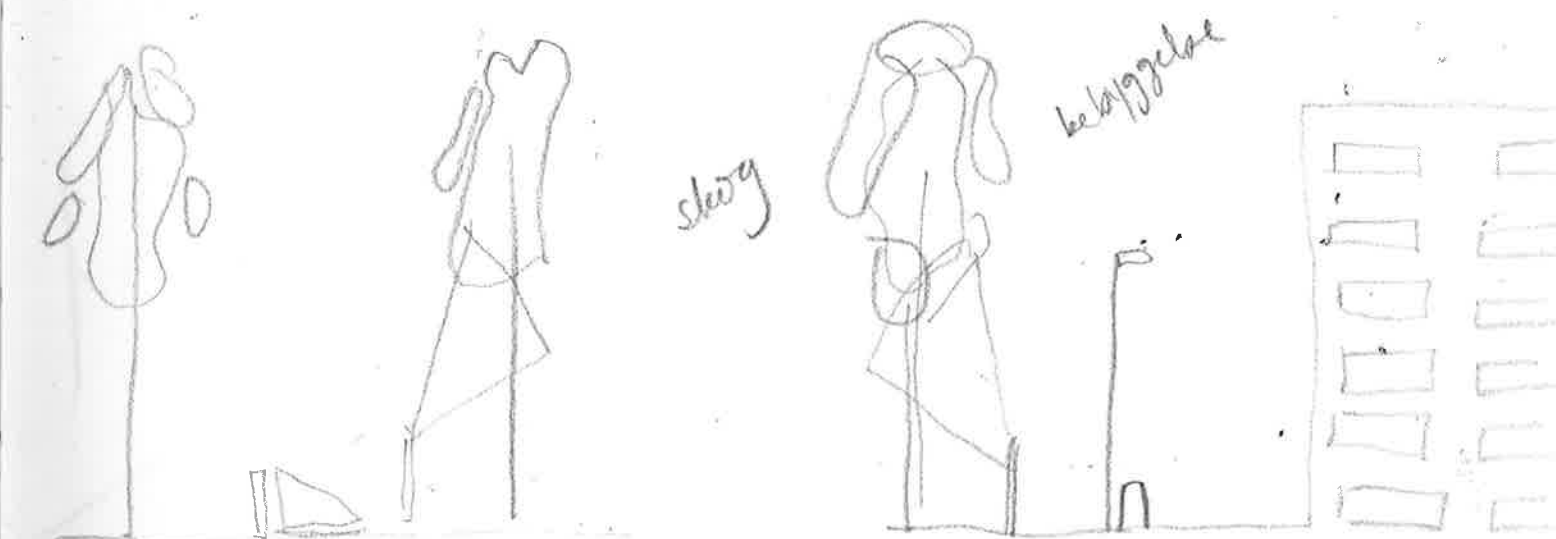
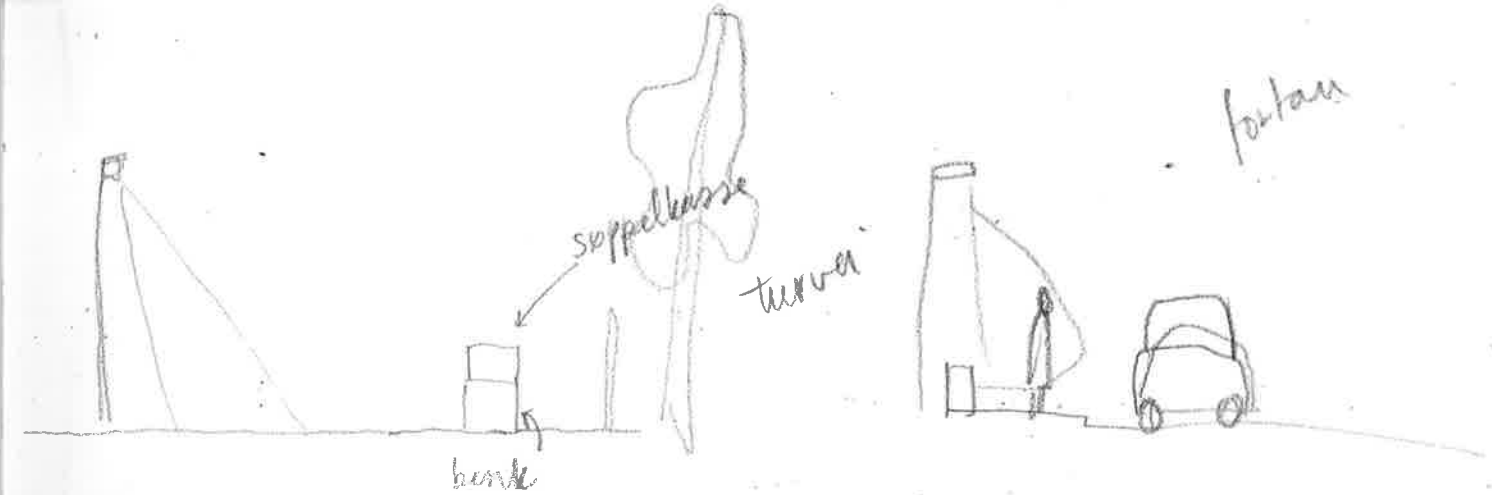


gangvei


5 sites



skjema

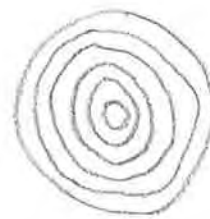



iso
tarn



grā, sh
grainy


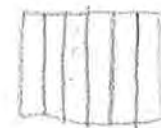
Riverside Drive Playground



1

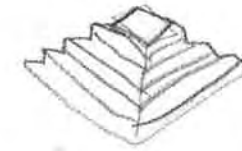
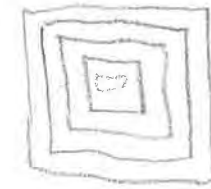


2

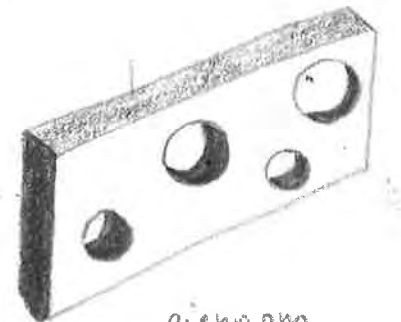


3

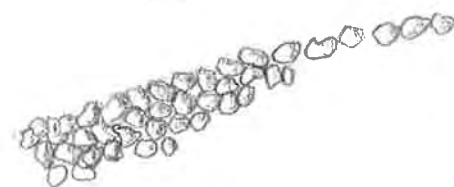
gjennom - under - over




opp - ned




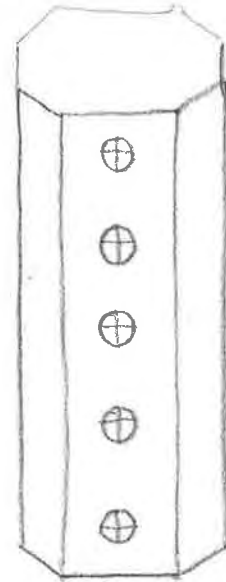

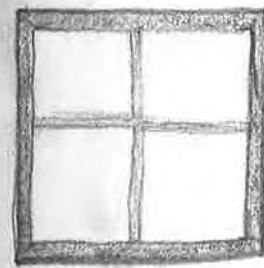

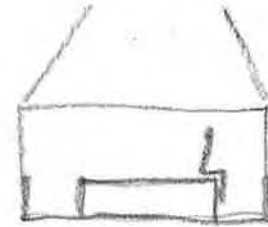
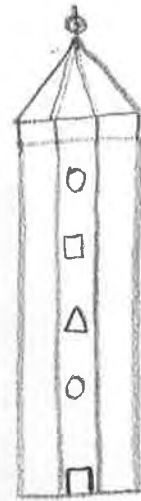
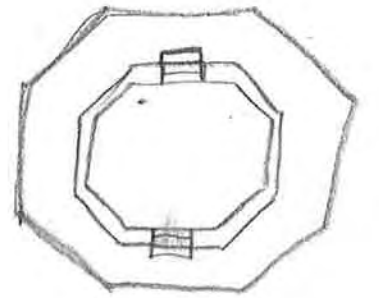
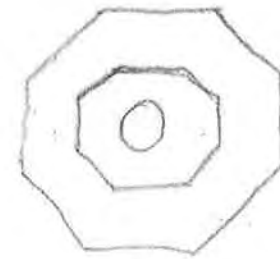
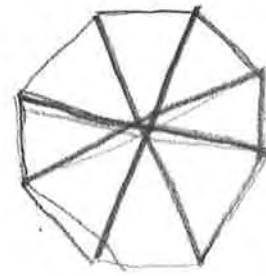
gjennom




ridge of rocks klatt



170 x 60 yagunalle






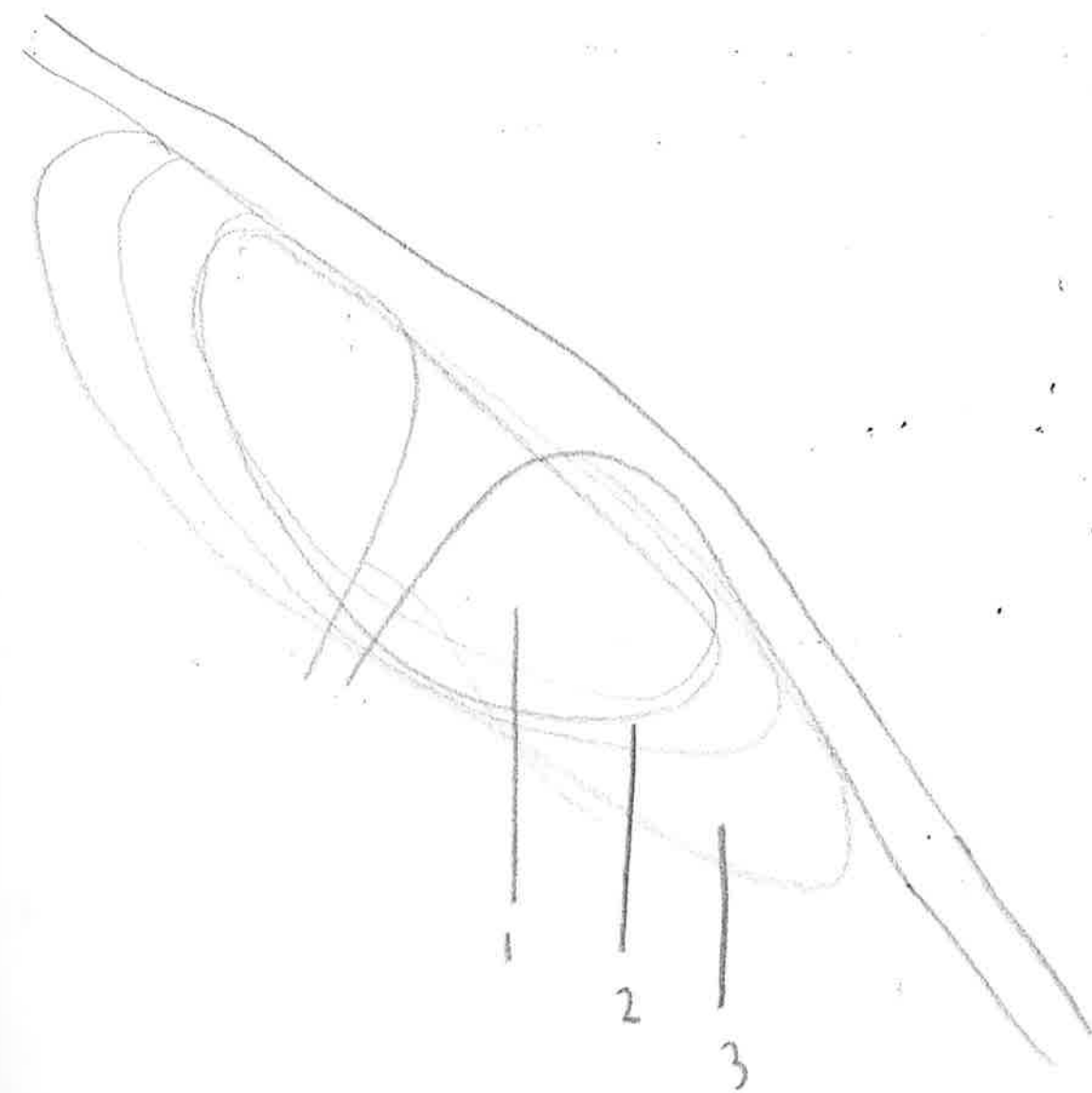


glass kunst
glasshytte
glassmaleri

5 m

kroloftet
8-47 m²
atelier





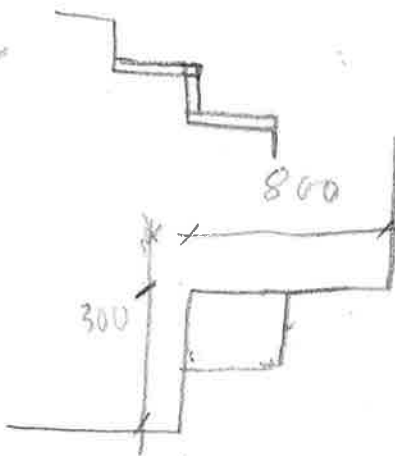
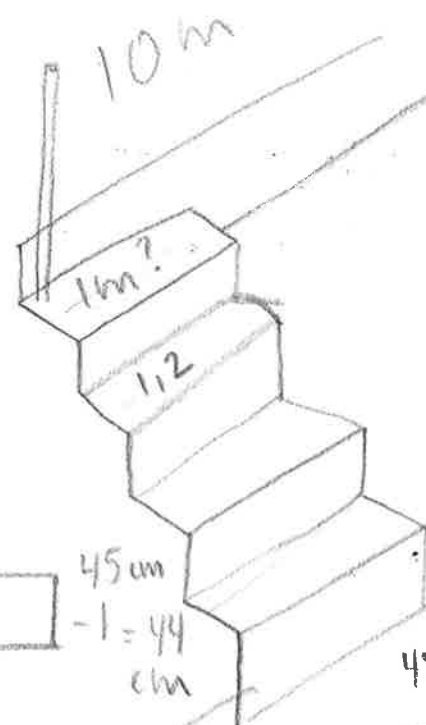
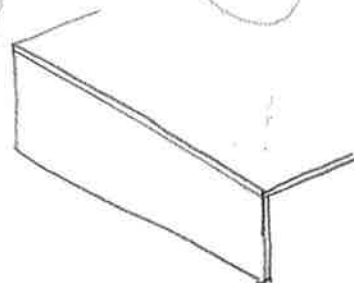
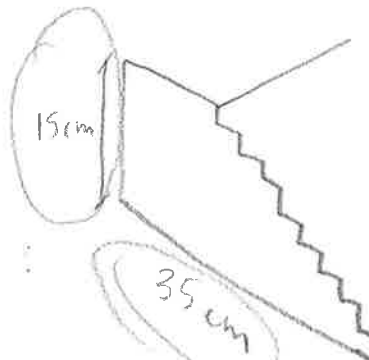
Trappetformel $63 \pm 1-2$

62 ± 2
mot blø ute

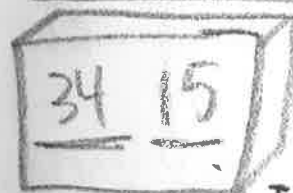
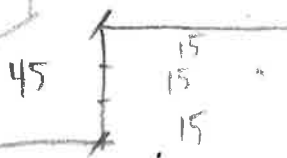
1:50

37×15
70 mm
36 opp

0,45
med
1,02
bort



120

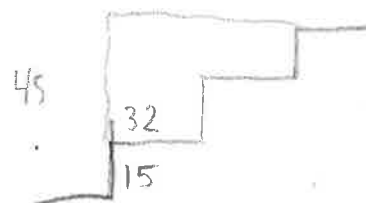


45

x 3x sidene
x opptrin $\div 3$ mm
x trapp i midten:

34

102



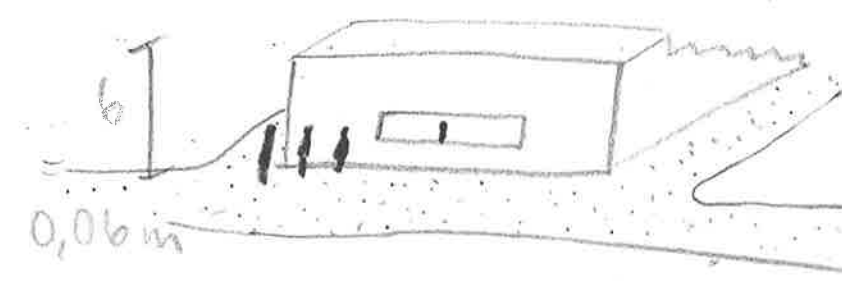

80

45


0,03m



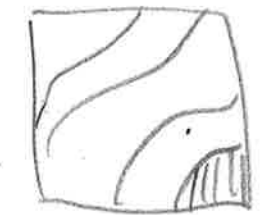
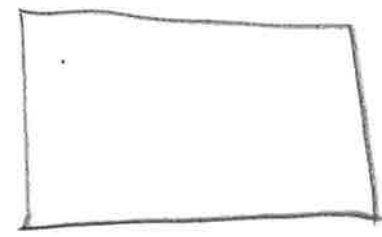
overste
+ 3mm
(+ 3mm)




0,06m



+ 3mm
for tallet pi
slureet



3

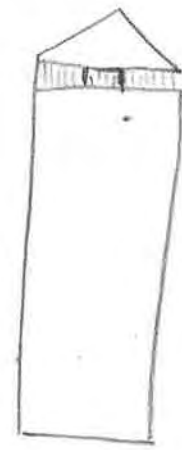


HEIS

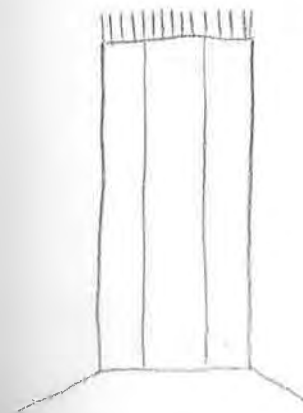


2,0

1,4



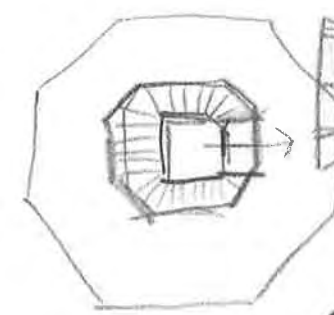
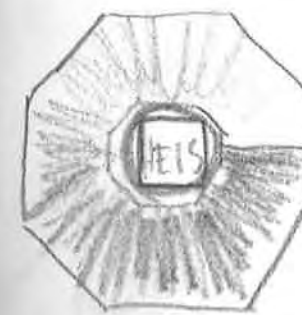
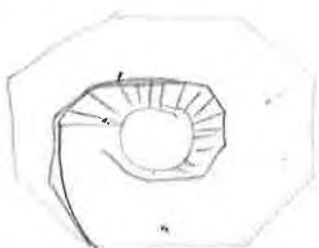
minst
30m
pga
trøme



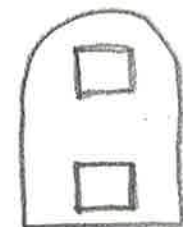

komme nærmere
kanten

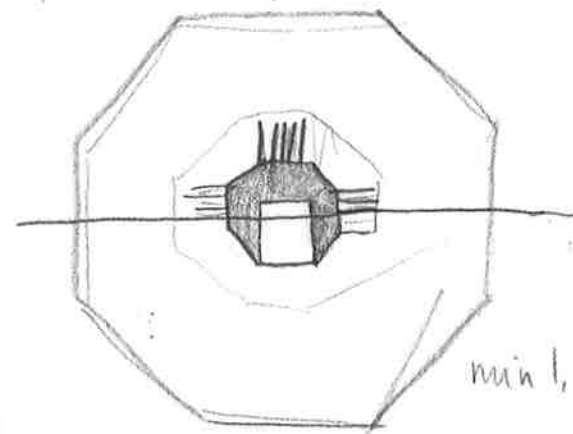
- føle det mer
på kroppen

bakke til plattform



heis-
sjakt





min 1,2m

inn

$$140 / 5 = 35$$

$$4,375 \quad 32$$

repos hvor 3 m

2 linier ned
= 30 cm



hvor langt
ned?


$$5 \times 15$$

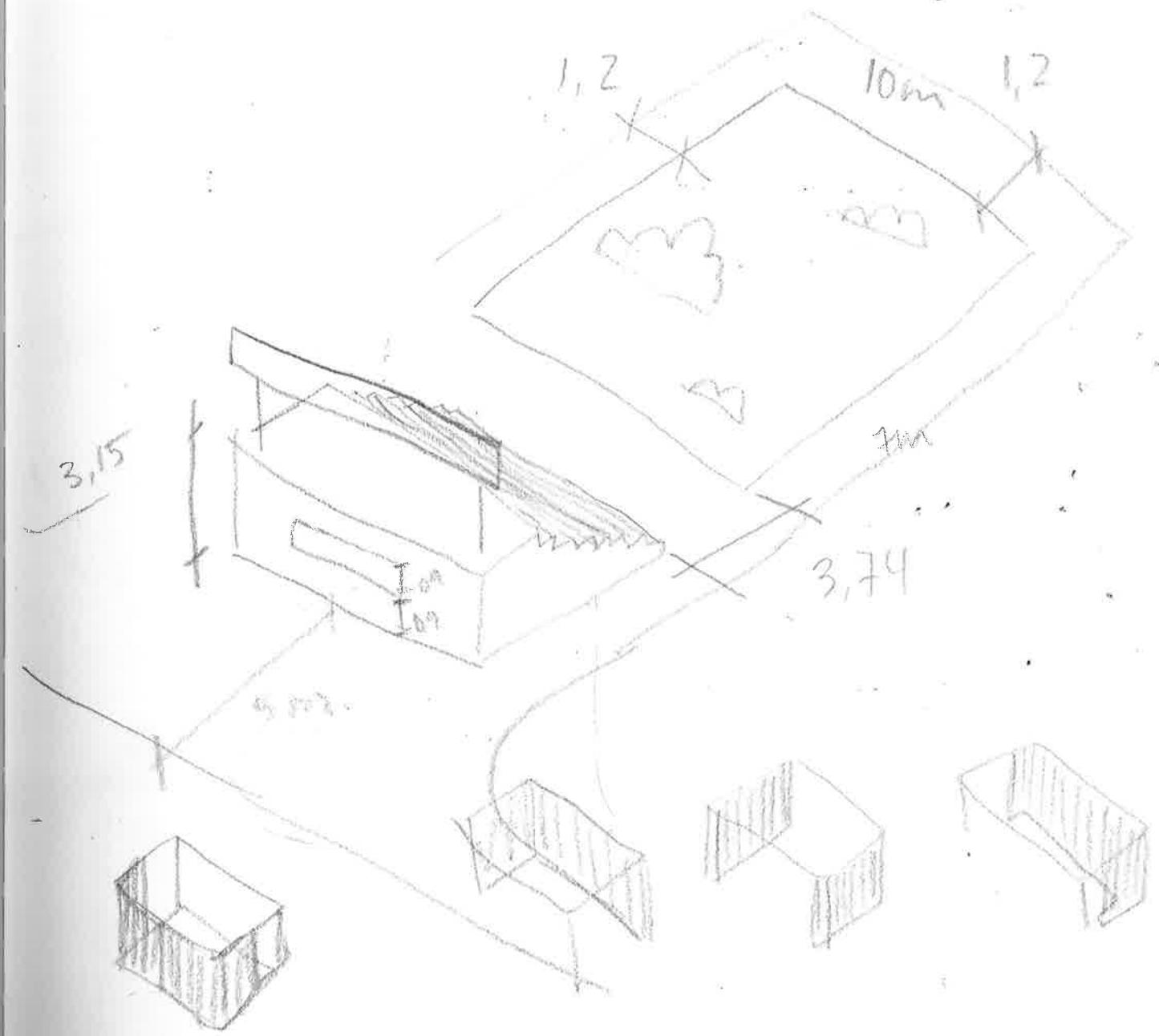
$$15 \cdot 7 = 15$$


34,8

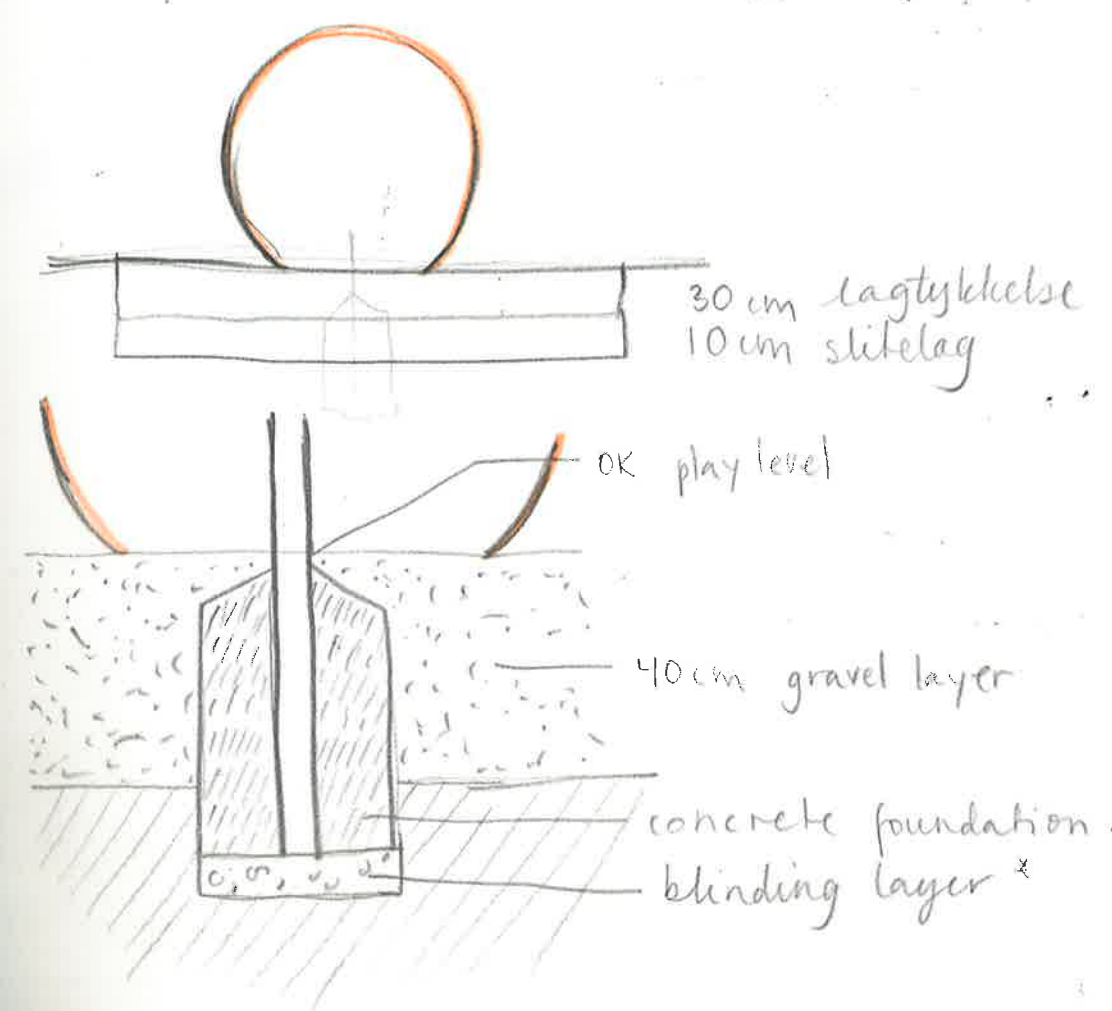

trapp 1200



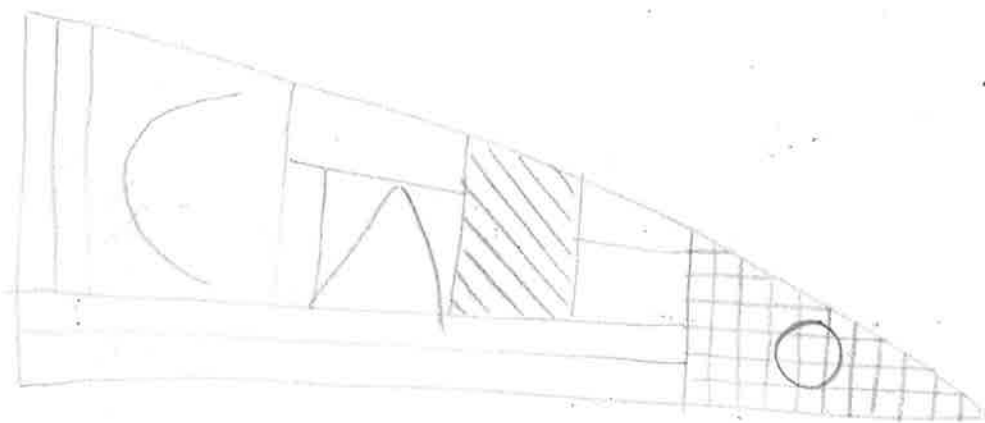








* layer of (usually) lower grade, possibly unreinforced concrete placed on the ground



betong relief : bølgepapp

grus

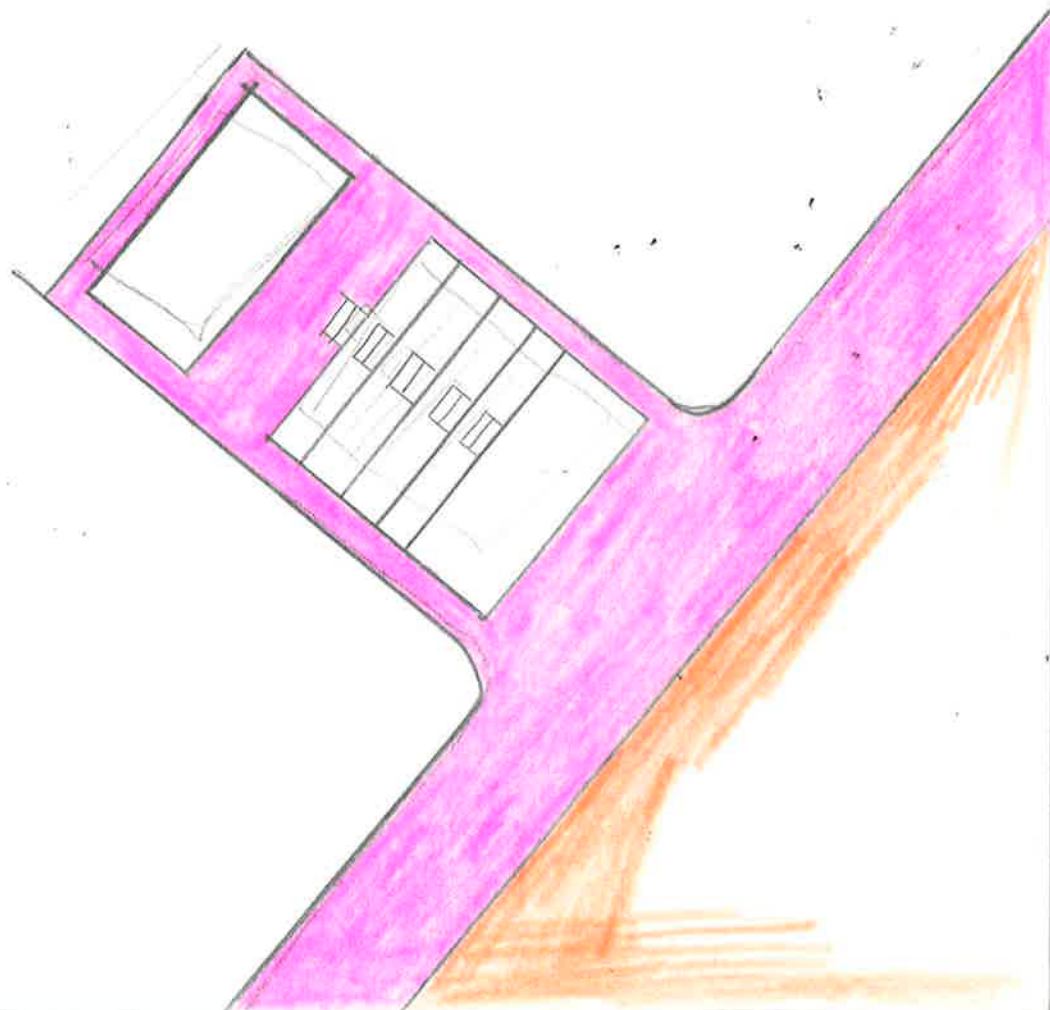

kubbegeule

wood deck w gravel pits

painted

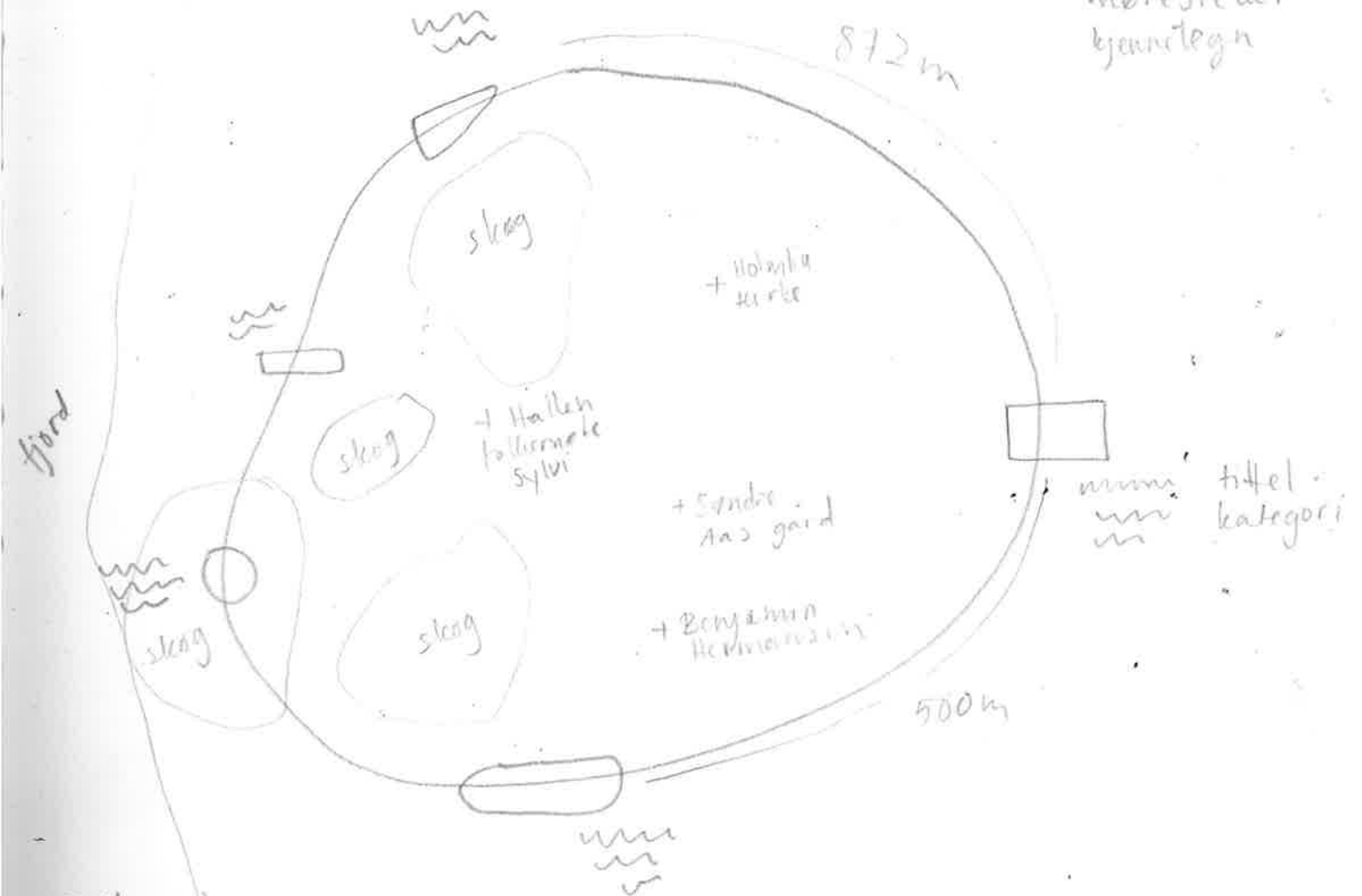


PLANTER SOM KULISSER



Big map

log
motorvci
felleplasser
møtesteder
kjennetegn



Folkemøte
Vier stolt-festivalen
BUSH
Holmlia Yacht Club

skoler
skolekretser
første brettslag
fagstasjon

total lengde