






Fragmented Waterways and their Ground
59°56'48.7N, 10°38'38.7E
Oslo fjord area, Norway
Axonometric Projection, South-East View
1:20,000
X,Y axes: 1x
Z axis: 2x





















Fragmented Waterways and their Ground

59°56'58"N, 10°38'57"E
Oslo fjord area, Norway

Axonometric Projection, South East View

1:20.000
X,Y axes: 1x
Z axis: 2x