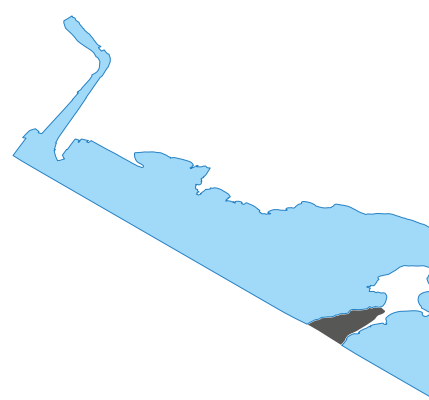
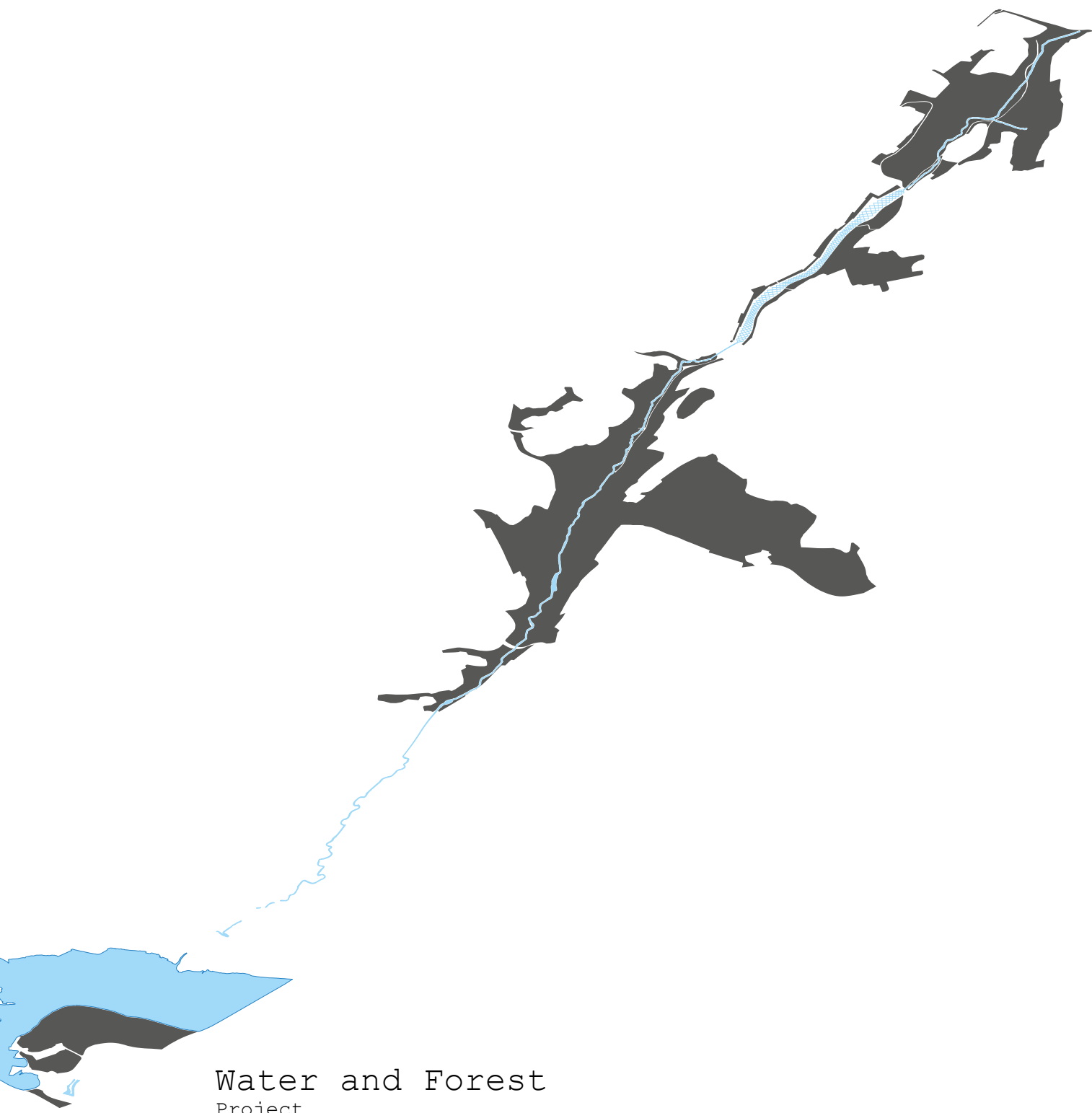


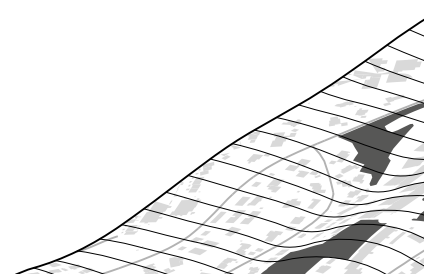


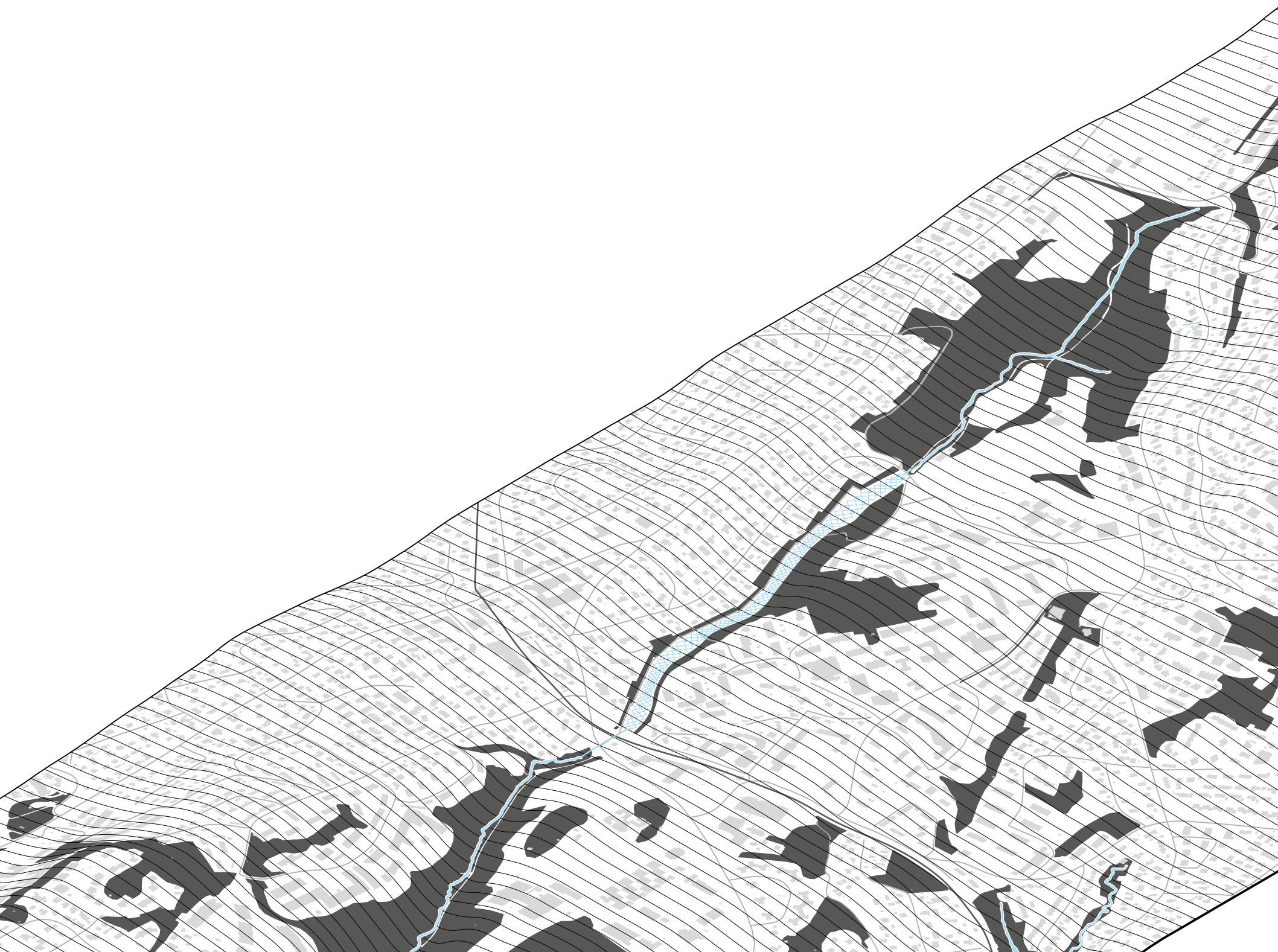
Water and Forest  
Today Situation

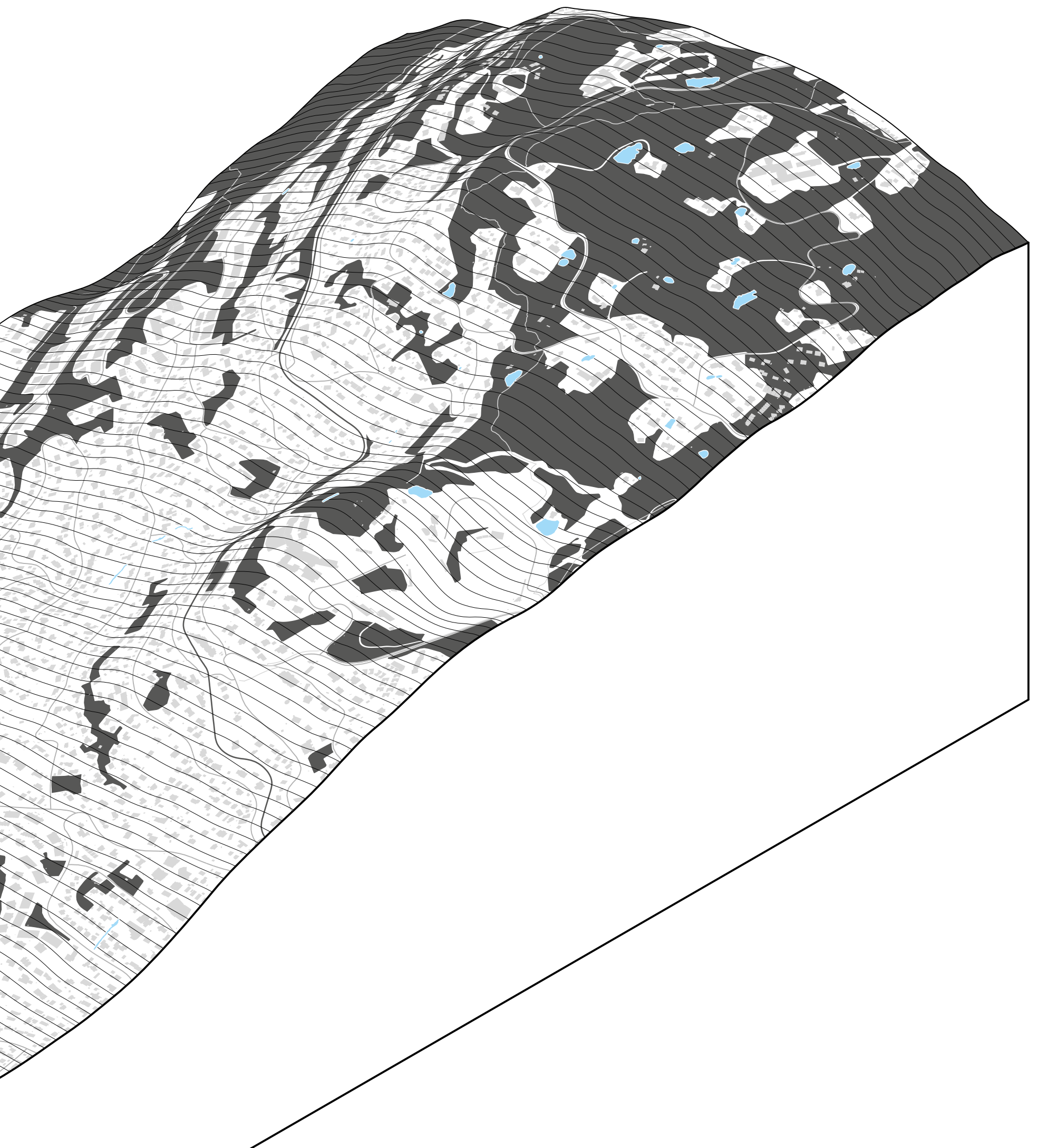


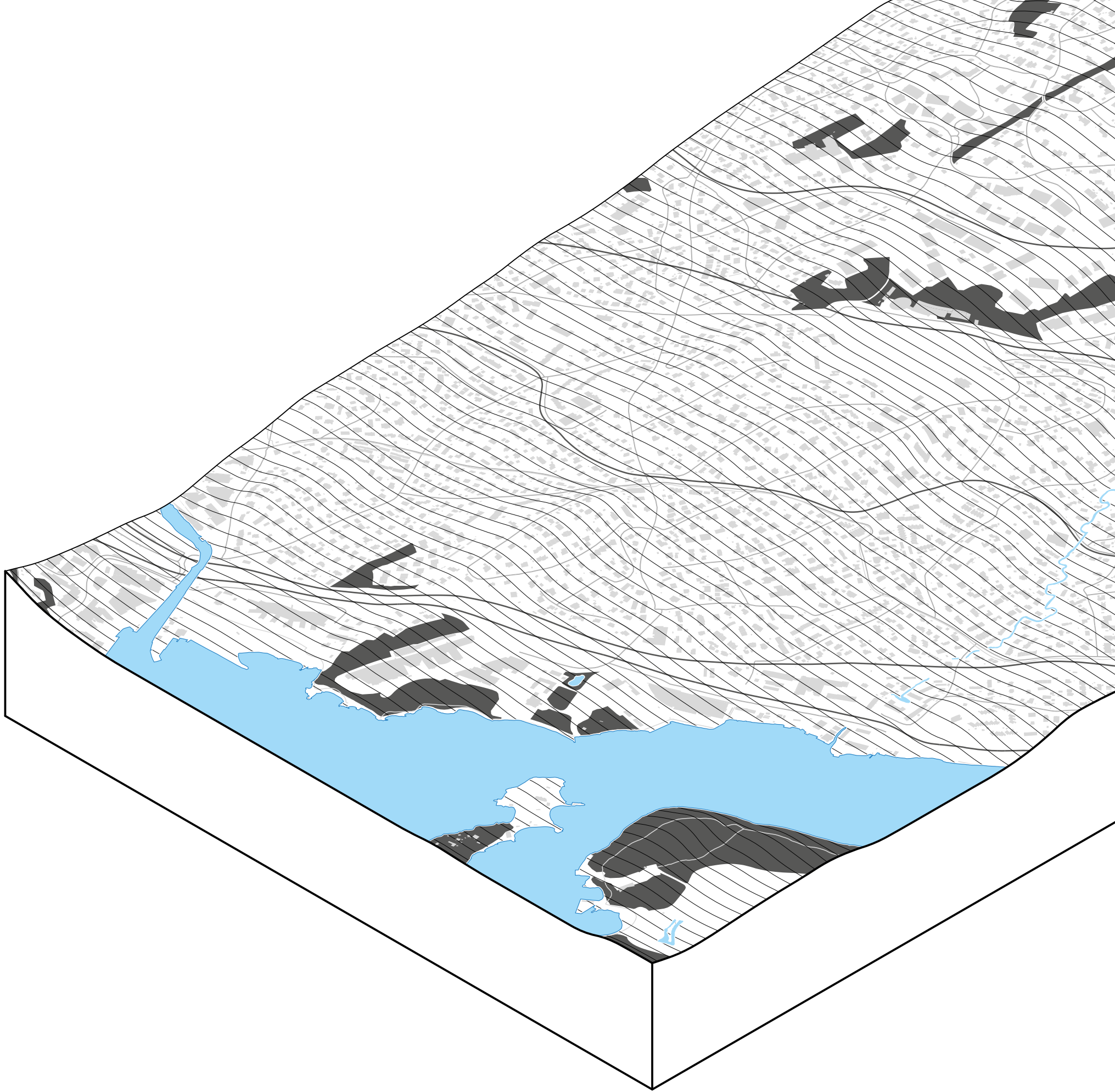


Water and Forest  
Project














**Mærradalsbekken City Park**

59°56'58"N, 10°38'57"E  
Mærradalsbekken, Oslo, Norway

Axonometric Projection, South East view

1:10.000  
X,Y axes: 1x  
Z axis: 2x