

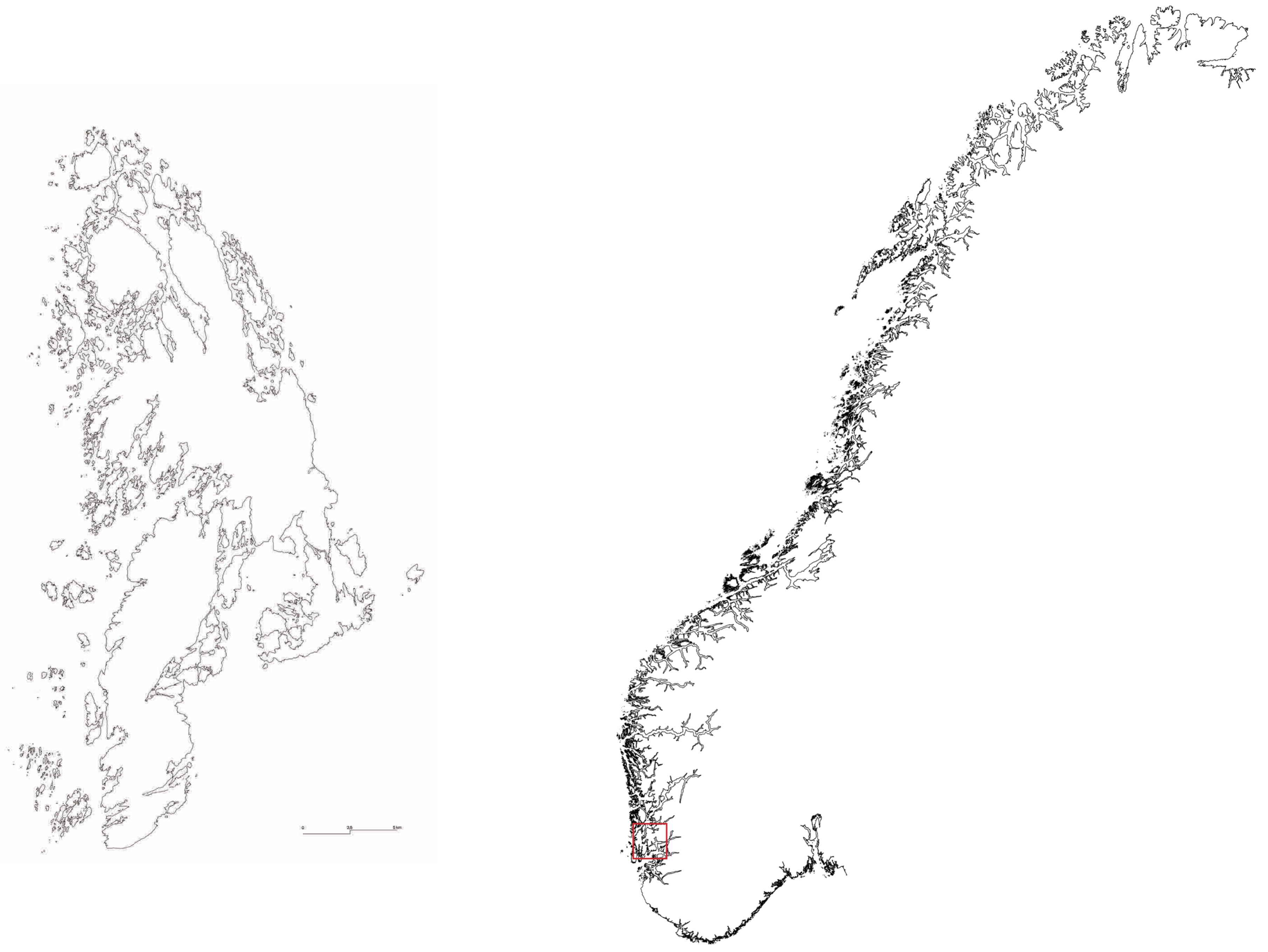
Fish scales and granite tales


Carving the coastal narrative of Bømlo



Connecting fishing industry, local community and tourism

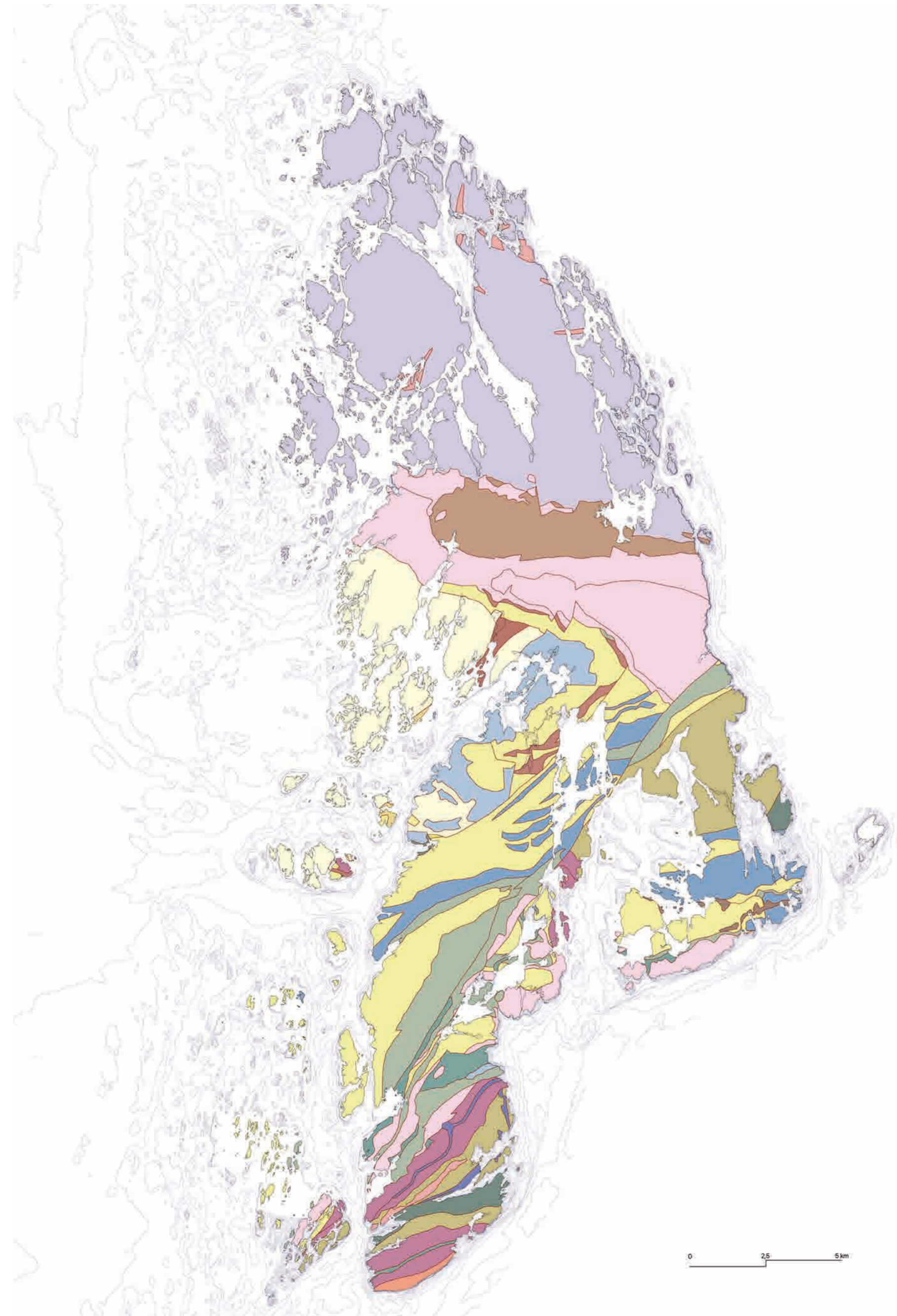
Bømlo






Sunnhordaland's geological significance lies in two ancient events: continent convergence, creating volcanoes, and collision, forming the Caledonian mountain range. Its diverse rock types, originating from the Lapetus Sea floor, have been utilized for millennia, advocating for UNESCO Geopark status.

Bømlo - Local geology




- Felsisk vulkansk bergart
- Fyllitt
- Gabbro
- Granitt
- Granittisk gneis
- Granodioritt
- Granodiorittisk gneis
- Gørnnskifer
- Gørnstein
- Kiselstein
- Konglomerat
- Leirstein
- Mafisk gang (Diabas,Doleritt)
- Marmor
- Metagabbro
- Migmatitt
- Peridotitt
- Sandstein
- Sedimentær breksje
- Tonalitt
- Trondhemitt
- Tuffitt
- Vulkansk breksje

Bømlo - Geology - Geopark locations



Bømlo - Geology - Geopark - Moster Amfi



Bygger ny Salma-fabrikk til 400 millioner



Seashore-konsernet bygger ny Salma-fabrikk til 400 millioner kroner

Styret i Seashore-konsernet har vedteke å bygga ny kjølehall og foredlingsavdeling på til saman 14 000 m² ved selskapet sin fabrikk i Kvednavikjo i Bømlo kommune.



Salma-produsenten skulle bygge nytt industrianlegg til 400 millioner kroner. No kan tomte enda opp som parkeringsplass



Gigantisk ny fabrikk står klar i Kvednavikjo om tre år

Bremnes Seashore skal i gang å byggje ny fabrikk for Salma-produkt. Fabrikken vil stå ferdig om tre år.



Fekk gjennom justeringar for utbygginga i Kvernavika

Må mellom anna flytta på privat køyreveg og utvida næringsarealet for utbygginga.

Om vettløse politikere og bompengesjokket.




BØMLO FISKERIHAVN = En kamp om eiendom og kontroll



Første salve for nytt industrieventyr

- Dette er starten på eit nytt industrieventyr, helsa ein stornøgd styreleiar Ståle Vorland i Bømlo fiskerihavn AS dei over 500 framømte i Langevåg bygdatun.



Byggekontrakt på ny fiskerihavn i Bømlo er på plass

Bømlo - Langevåg, south of Bømlo



Langevåg - History



Langevåg - Today





GRIND

Langevåg - Important components



Fishing industry

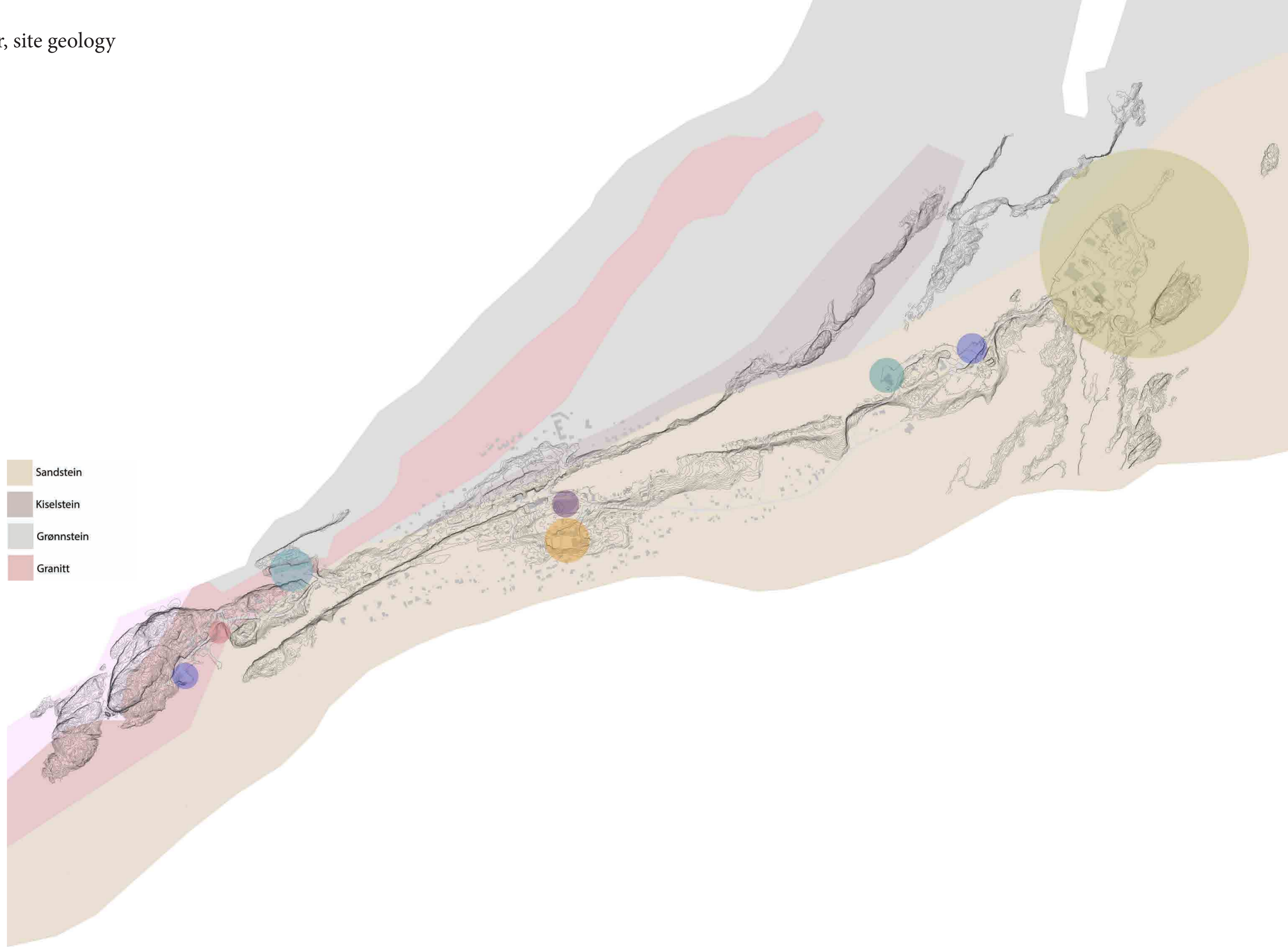
Local community

Tourism

Langevåg - Overlooking Langevåg




Langevåg - Linear, site geology




- Sandstein
- Kiselstein
- Grønnstein
- Granitt


Langevåg - Coastline historical development, 1969 - 2023



Langevåg - Hovlandshagen, historically development



1969



2004



2009




2022

Langevåg - Hovlandshagen, Bømlo's new fishing port_future situation, set for 2028



Langevåg - Hovlandshagen, Bømlo 's new fishing port_situations today





Hovlandshagen - Conceptual design figures




Fishing industry

Local community


Tourism

Hovelandshagen - site visit, landscape lines






Hovelandshagen - site visit, details



Hovelandshagen - site visit, details





Current situation



Future fishing harbour, without interventions



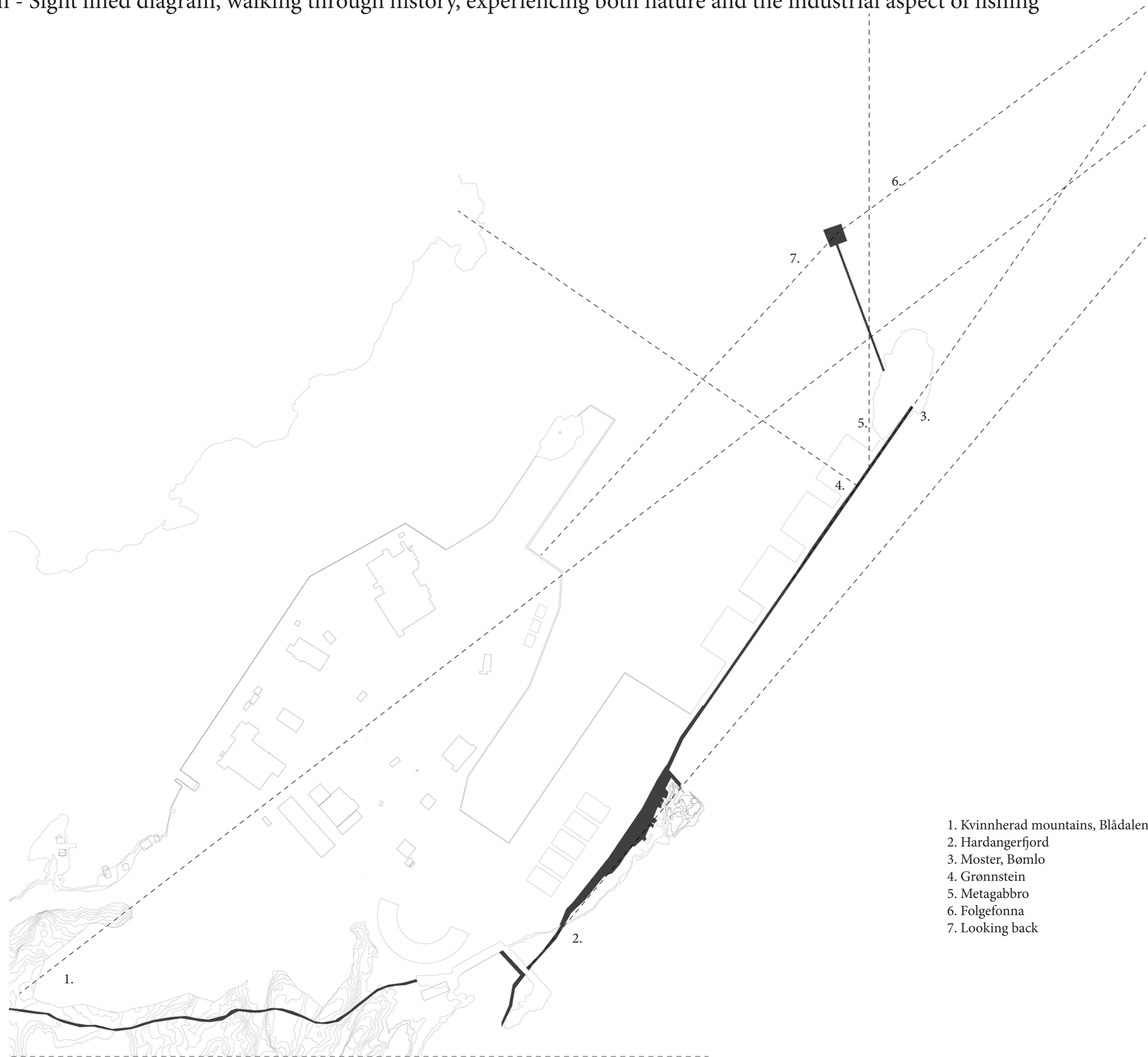
Future fishing harbour, with interventions



Hovelandshagen - reading the site through sight lines, the experience of the landscape

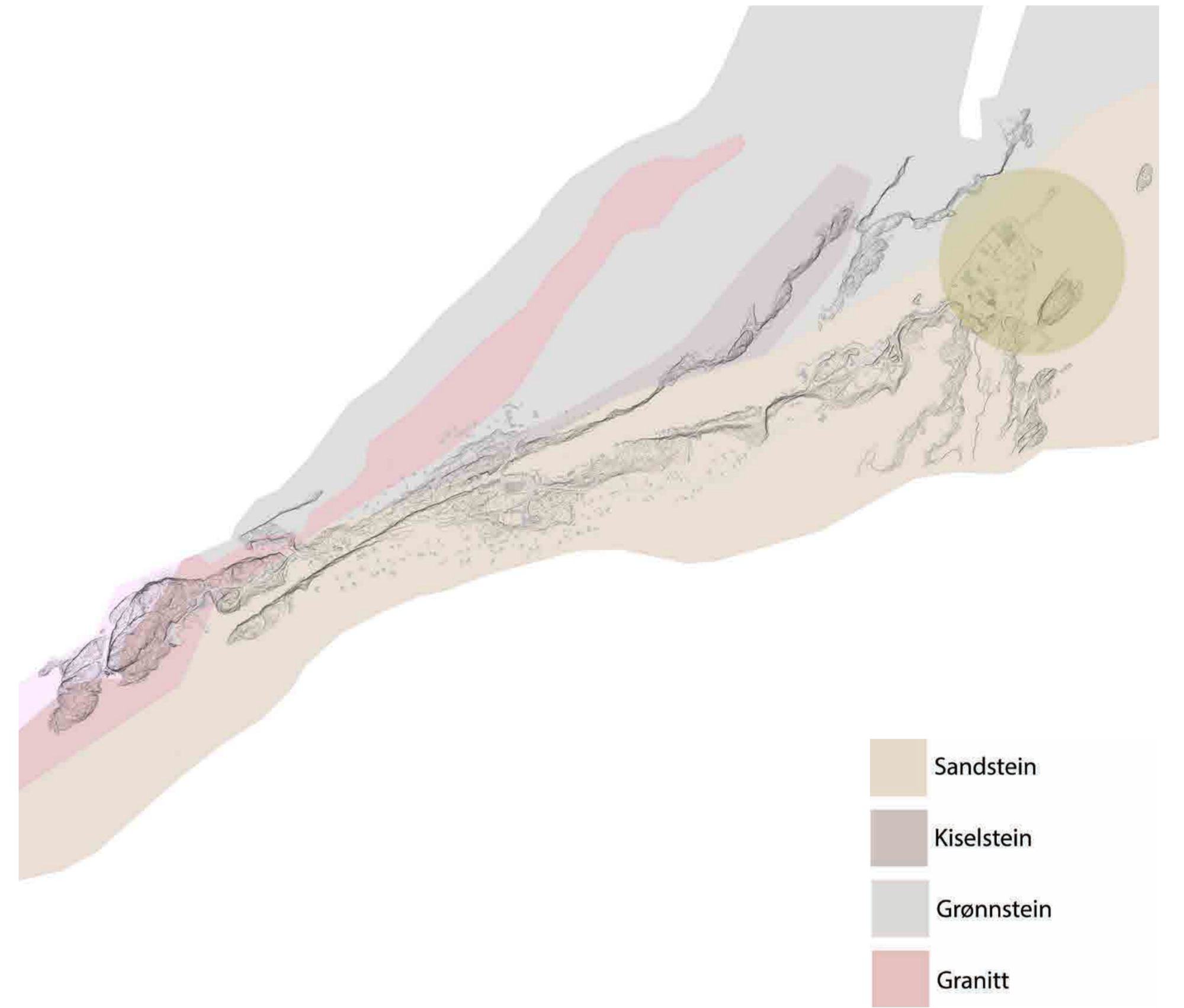
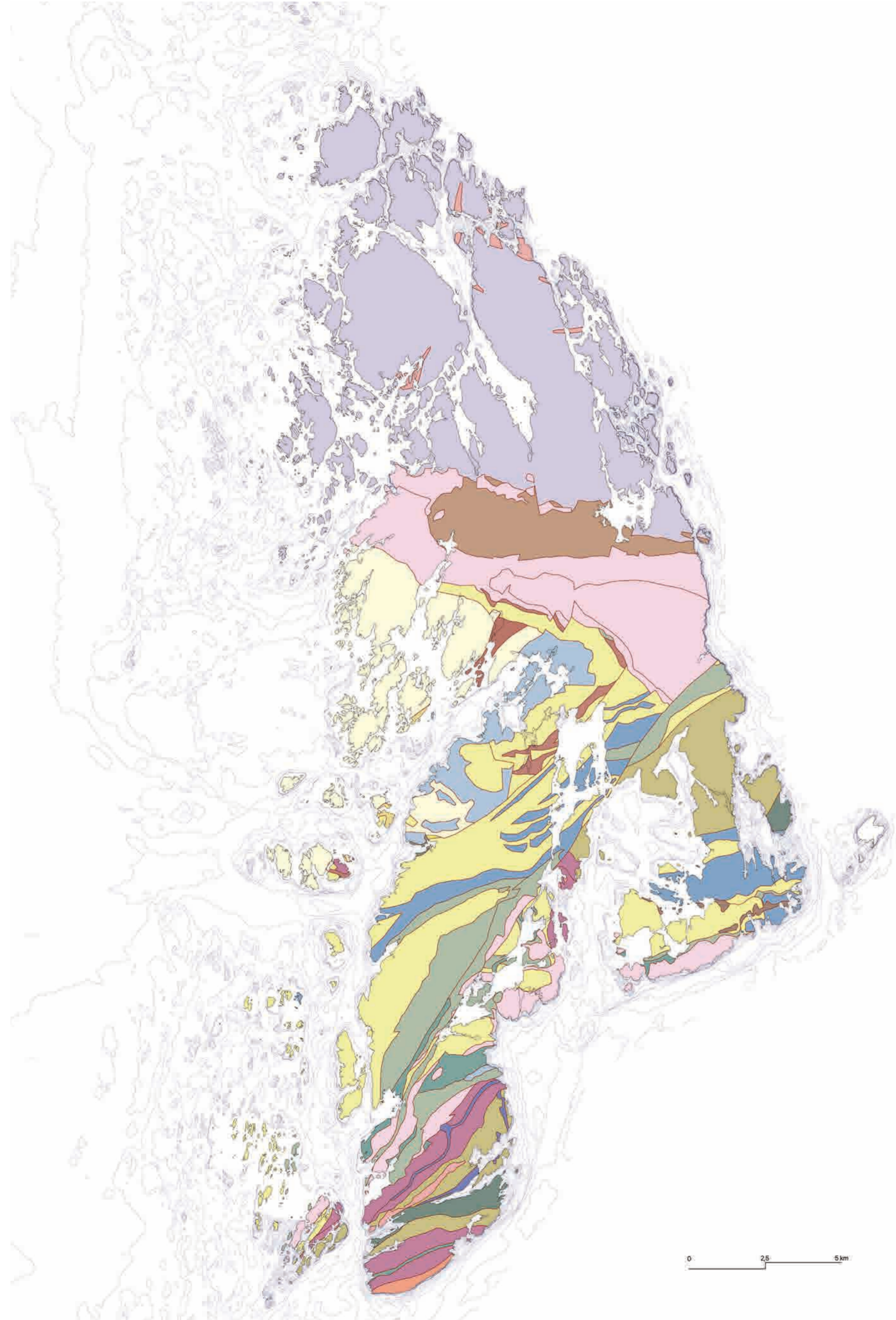


Hovelandshagen - Sight lined diagram, walking through history, experiencing both nature and the industrial aspect of fishing




- 1. Kvinnherad mountains, Blådalen
- 2. Hardangerfjord
- 3. Moster, Bømlo
- 4. Grønnstein
- 5. Metagabbro
- 6. Folgefonna
- 7. Looking back

Hovelandshagen - moving in a historical geological landscape, seeing, touching and feeling











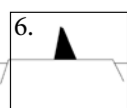


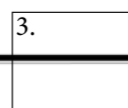
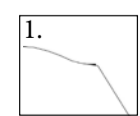
Sandstone



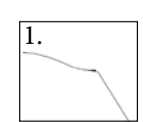
Granite




Greenstone



Hovelandshagen - Overlooking fish scsles





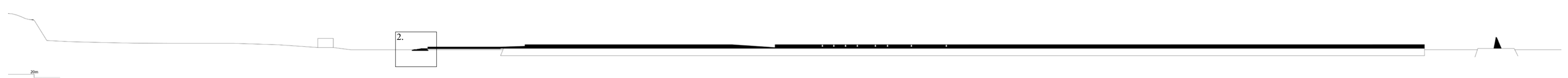
1.

20m

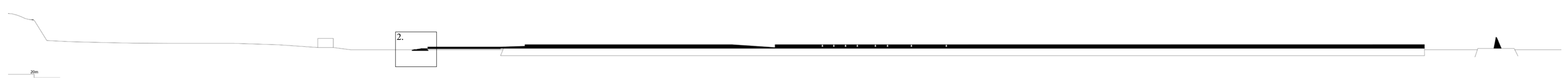





Hovelandshagen - Amfi and marina for smaller boats




Hovelandshagen - Amfi and marina for smaller boats





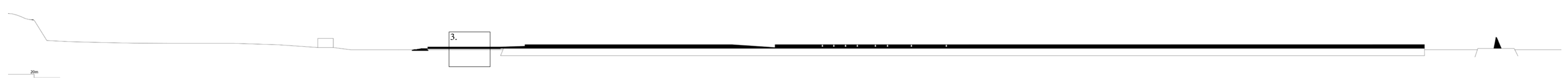
Hovelandshagen - Fishing bridge viewpoint



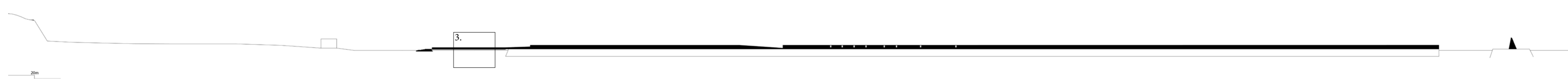

3.




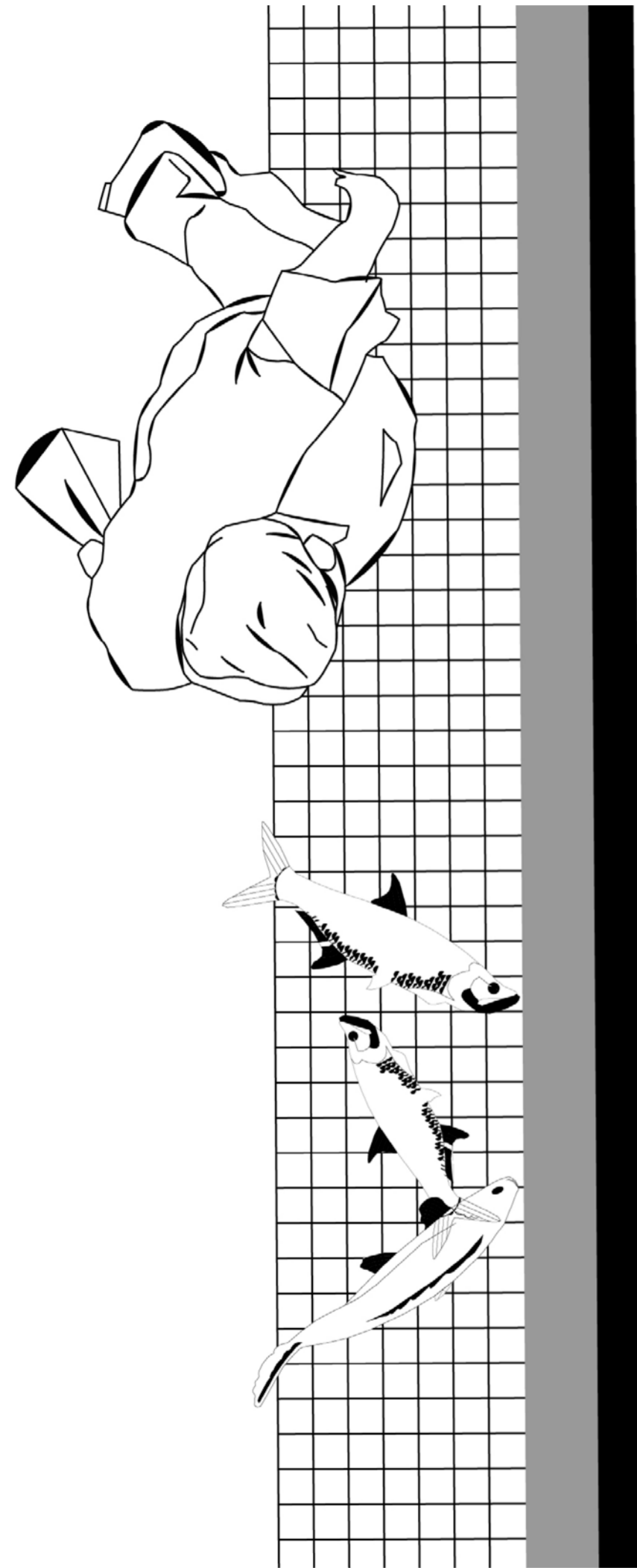
Hovelandshagen - Fishing bridge viewpoint



Hovelandshagen - Fishing bridge viewpoint



Hovelandshagen - Fishing bridge viewpoint



3.





4.

Hovelandshagen - Sandstone dunes/trail




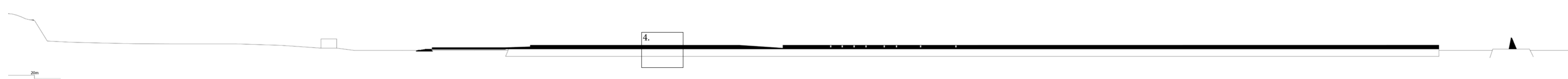
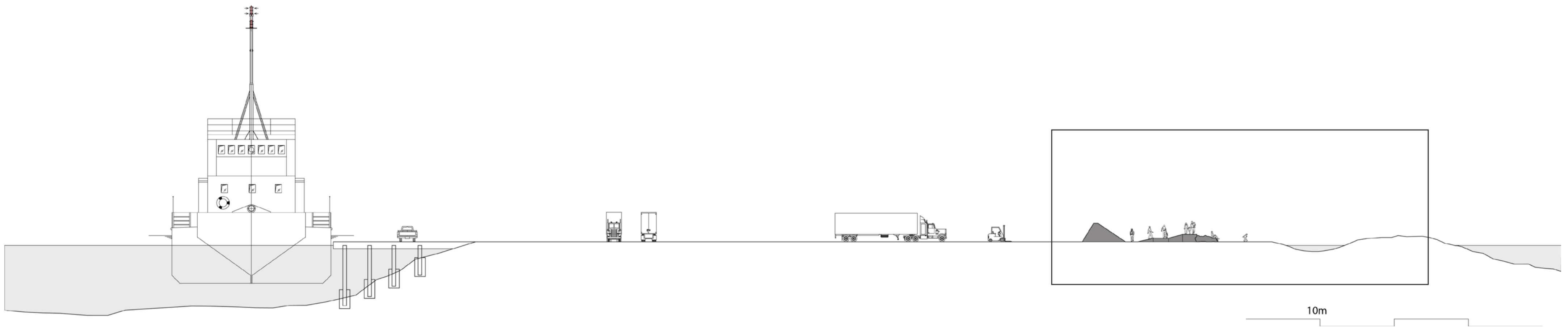
Hovelandshagen - Sandstone dunes/trail



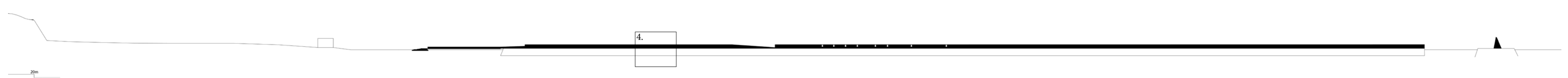

Hovelandshagen - Sandstone dunes/trail









Hovelandshagen - Sandstone dunes/trail



















Purpurlyng



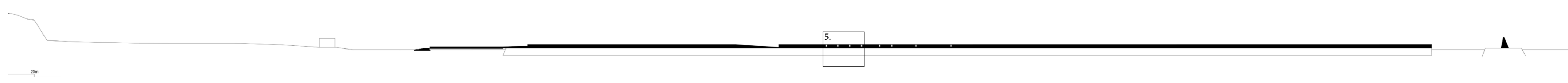
Hovelandshagen - Breakwater wall



5.

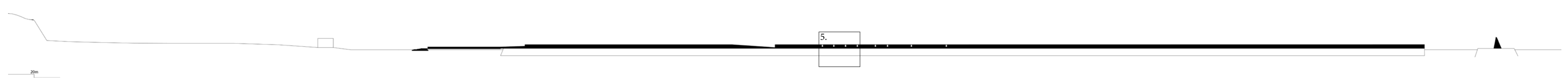
20m

Hovelandshagen - Breakwater wall




5.

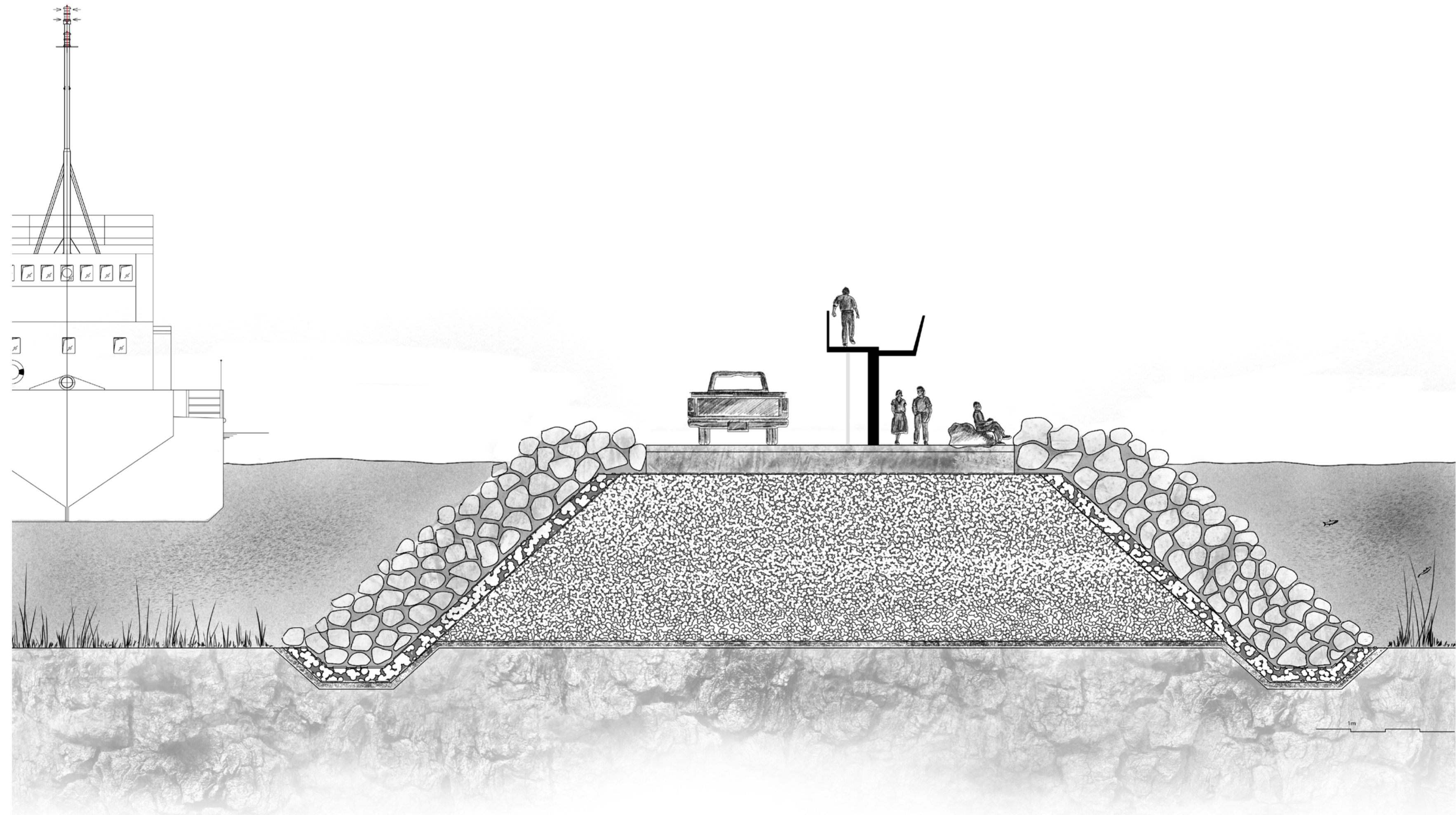
Hovelandshagen - Breakwater wall








Hovelandshagen - Breakwater wall



Hovelandshagen - Breakwater wall



Hovelandshagen - Breakwater wall






Hovelandshagen - Stacked stone lighthouse



Hovelandshagen - Stacked stone lighthouse



Hovelandshagen - Stacked stone lighthouse

